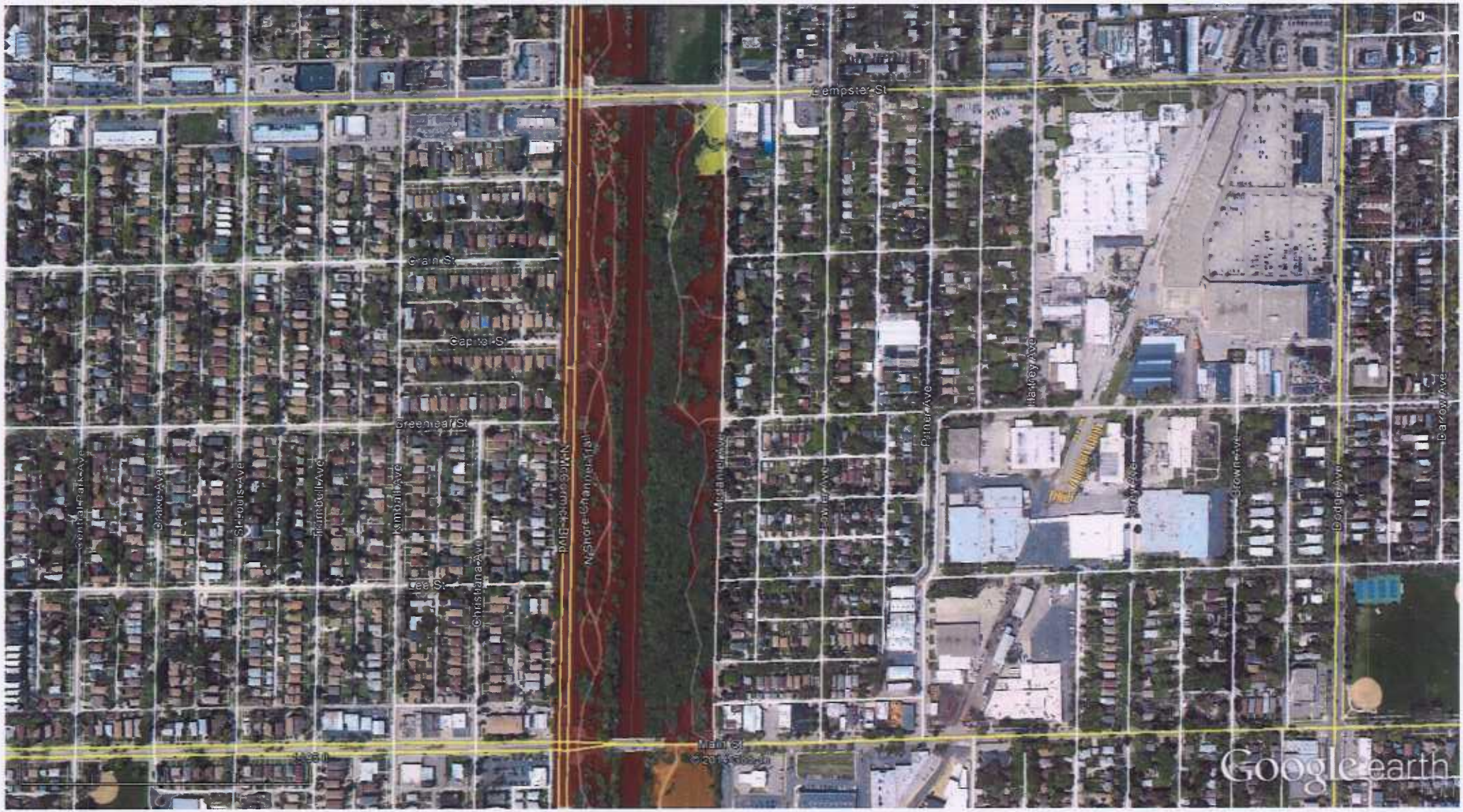

Map # 1 Skokie Sculpture Park

Main St. to Dempster, Evanston

Map # 2 Park No. 538

West Arthur Ave. to West Touhy Ave. ,
Lincolnwood

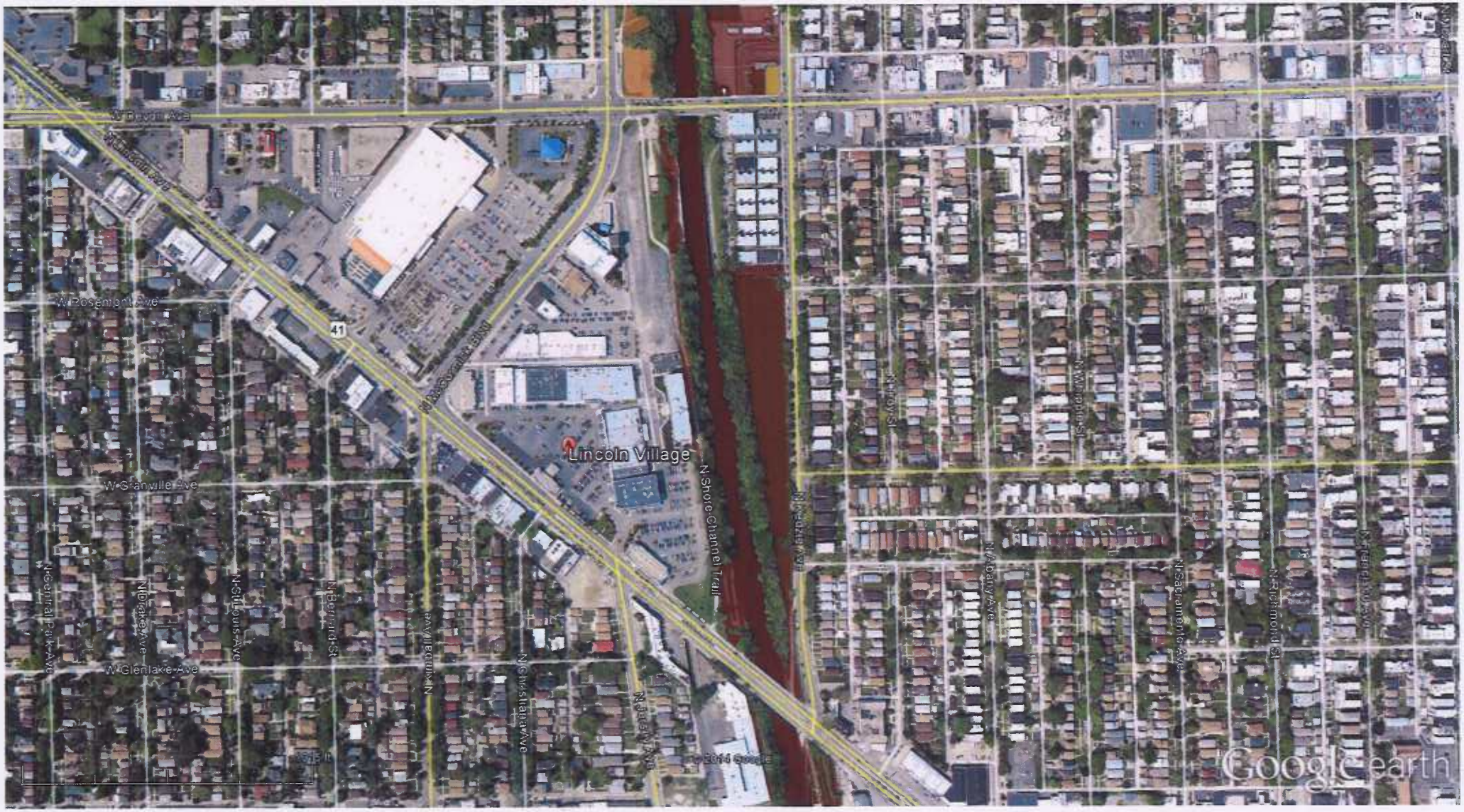

Map # 3 Lincoln Village Shopping Center

North Lincoln Ave./West Hood Ave. tc
West Devon Ave., Chicago

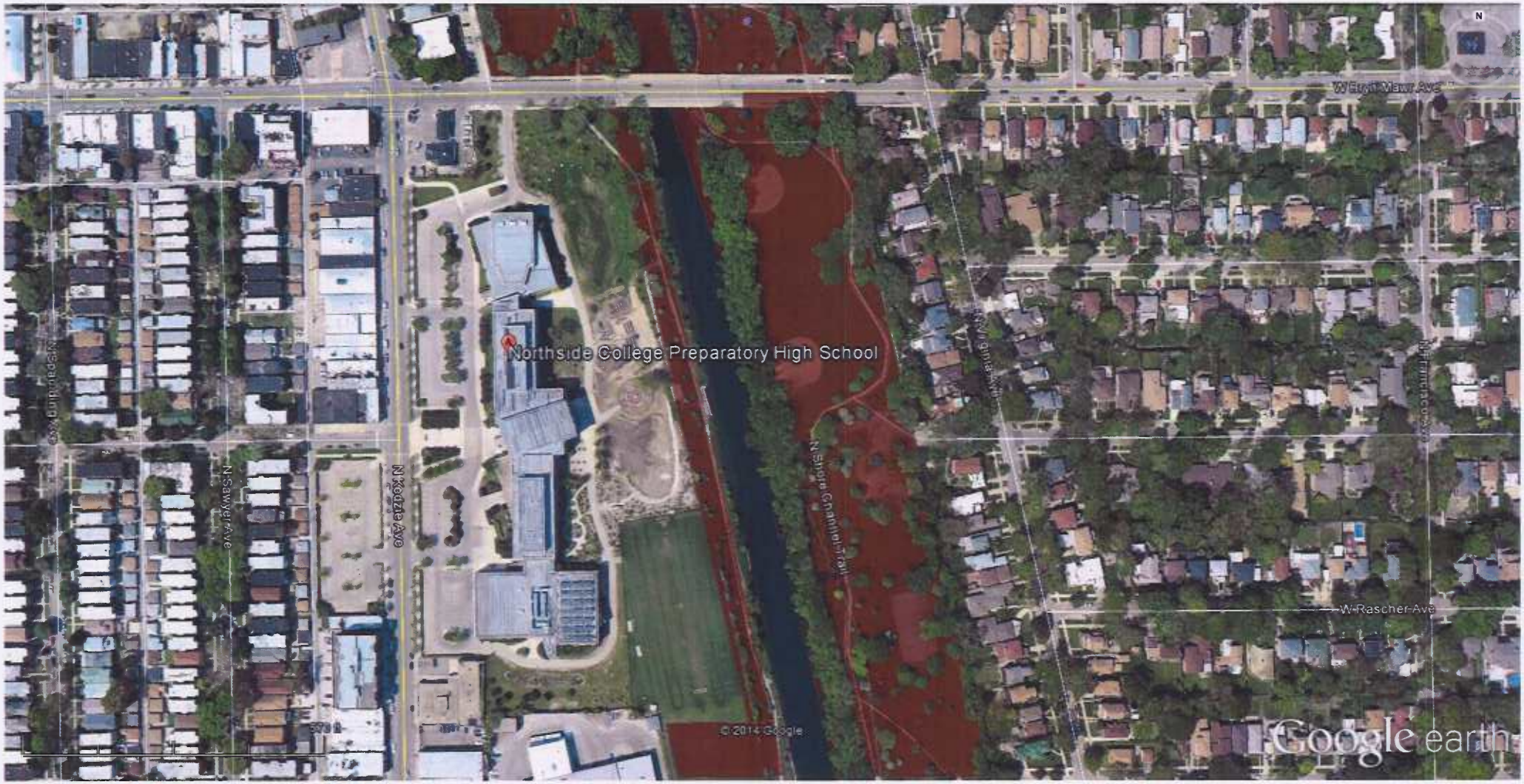

Map # 4 North Side College Prep
High School, Chicago

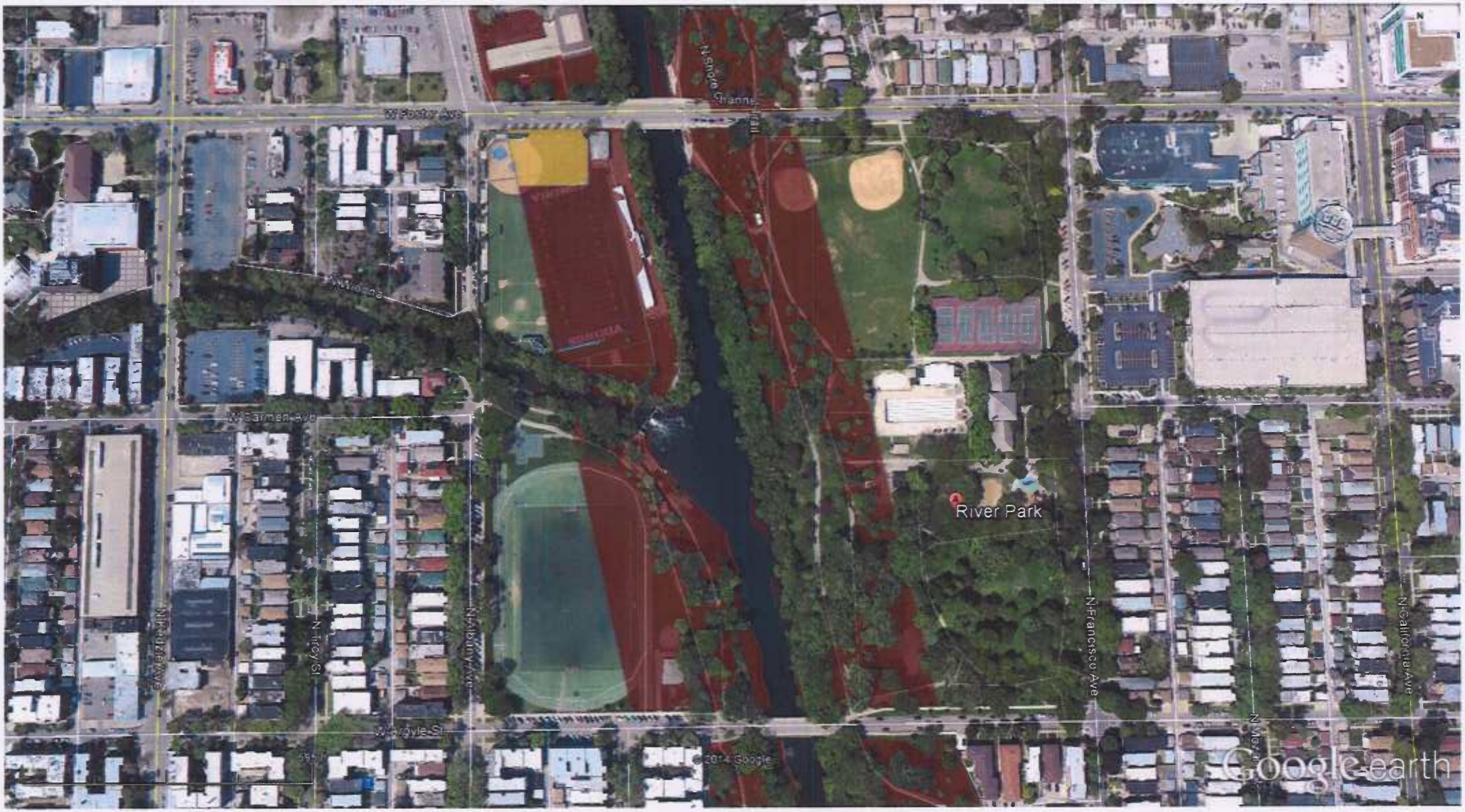

Map # 5 River Park, Chicago

Map # 6 Ronan Park, Chicago

Map # 7 Neighborspace

West Berteau Ave. to West Montrose Ave., Chicago

Map # 8 Horner Park, Chicago

Map # 9 Clark Park, Chicago

Map # 10 Lake Katherine Nature Preserve, Palos Heights



Map # 11 Ann Street, Blue Island

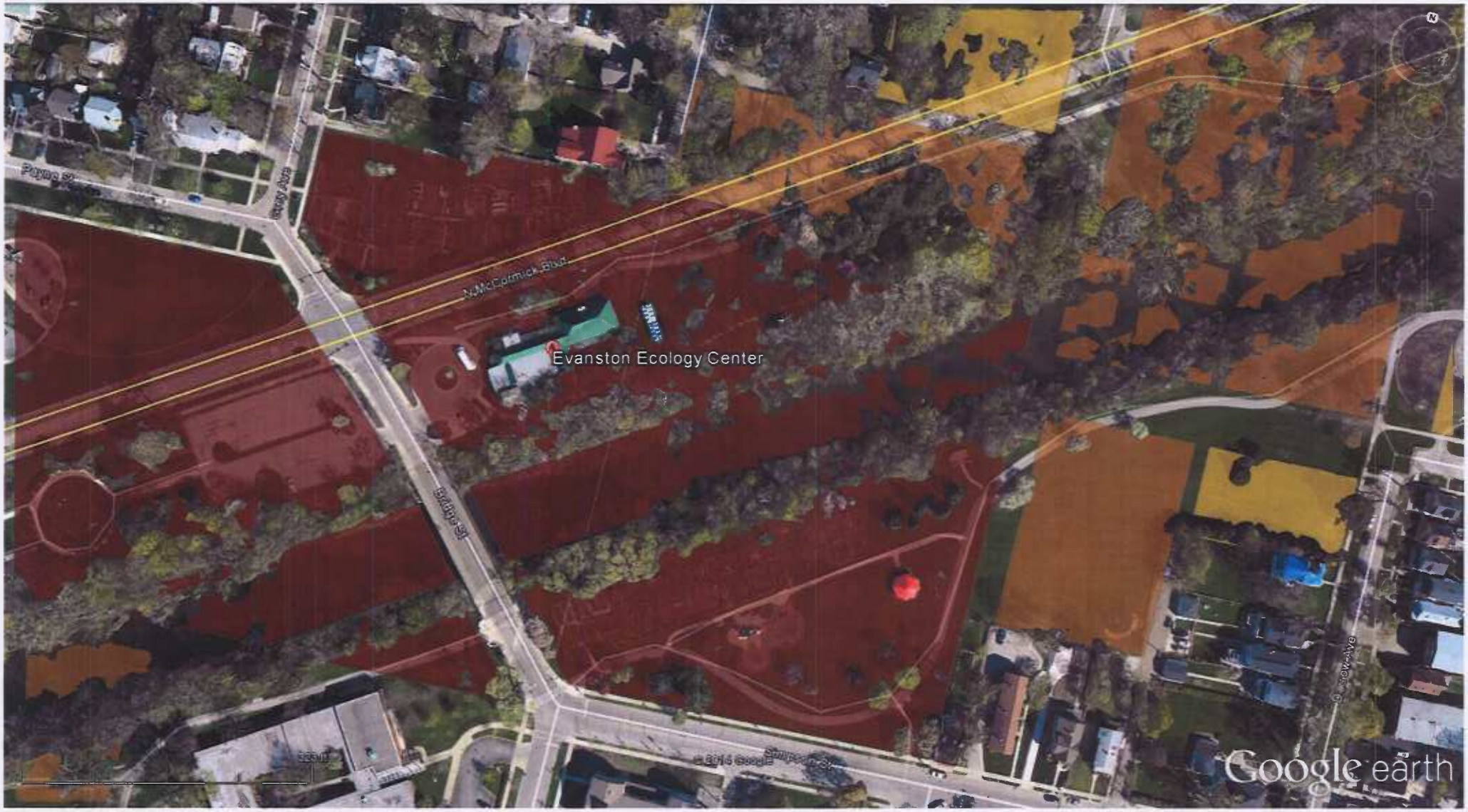

Map # 12 Evanston Ecology Center

Green Bay Rd. to Emerson St.,
Evanston

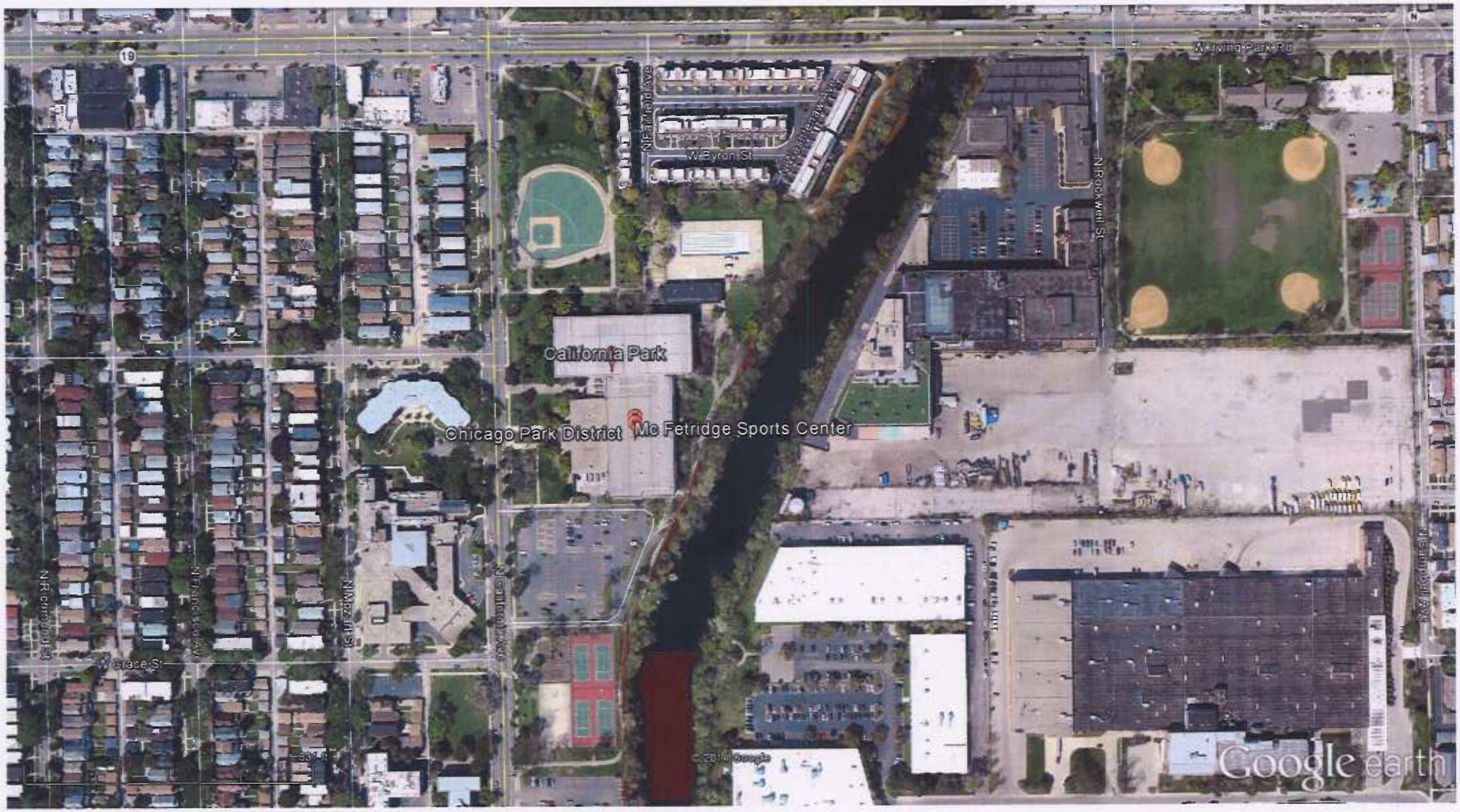

Map # 13 California Park, Chicago

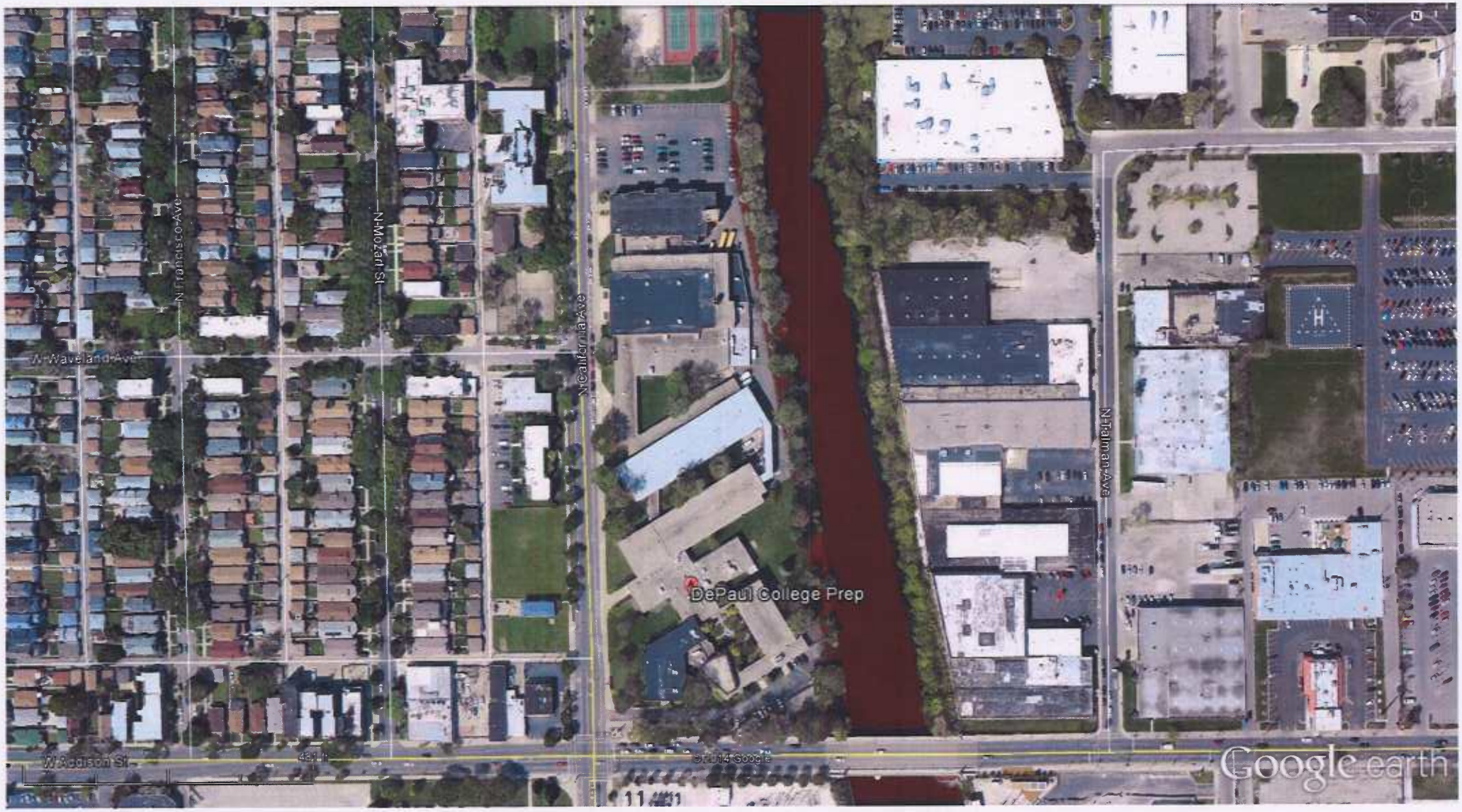

Map # 14 De Paul College Prep
Chicago