
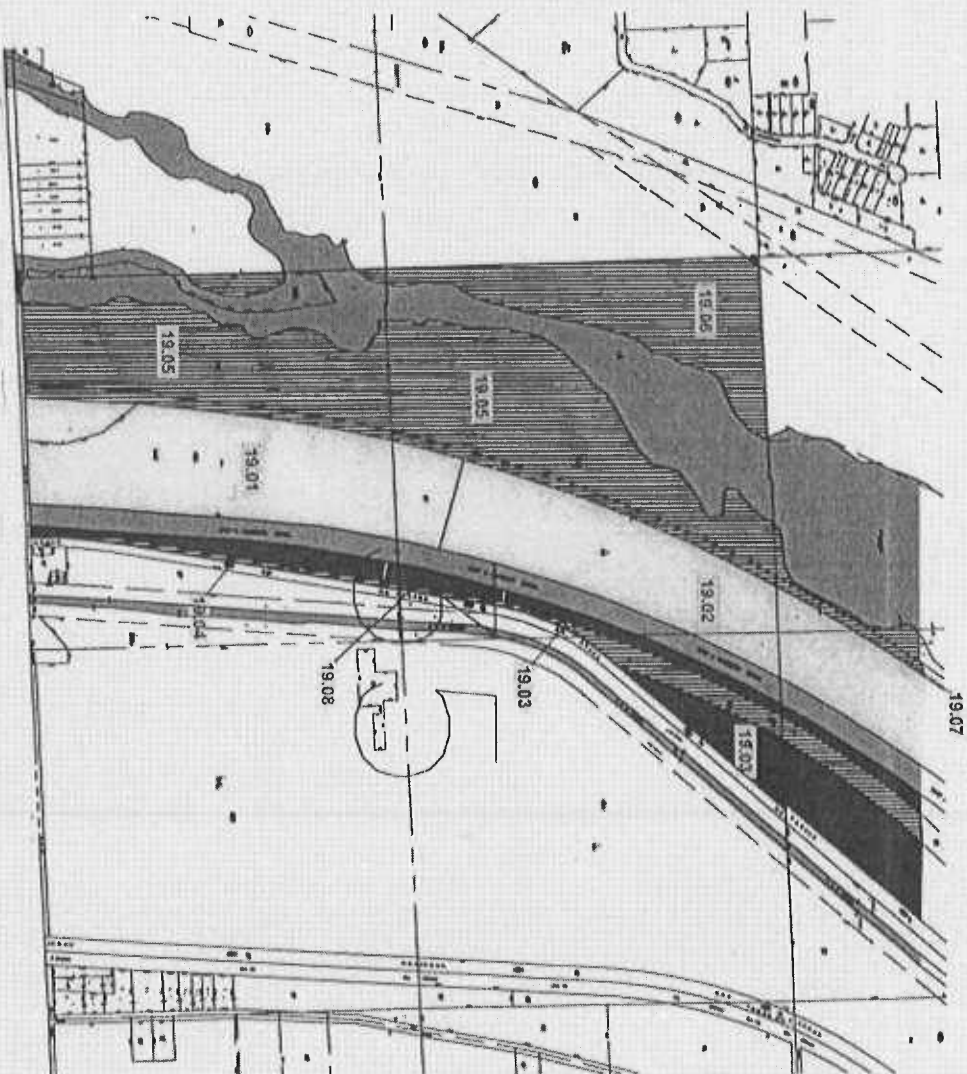


RIGHT OF WAY OF THE MAIN CHANNEL




NOTE: ALL RIGHT OF WAY THAT HAS BEEN CROSSHATCHED
HAS BEEN SOLD OR DEDICATED BY THE
METROPOLITAN WATER RECLAMATION DISTRICT

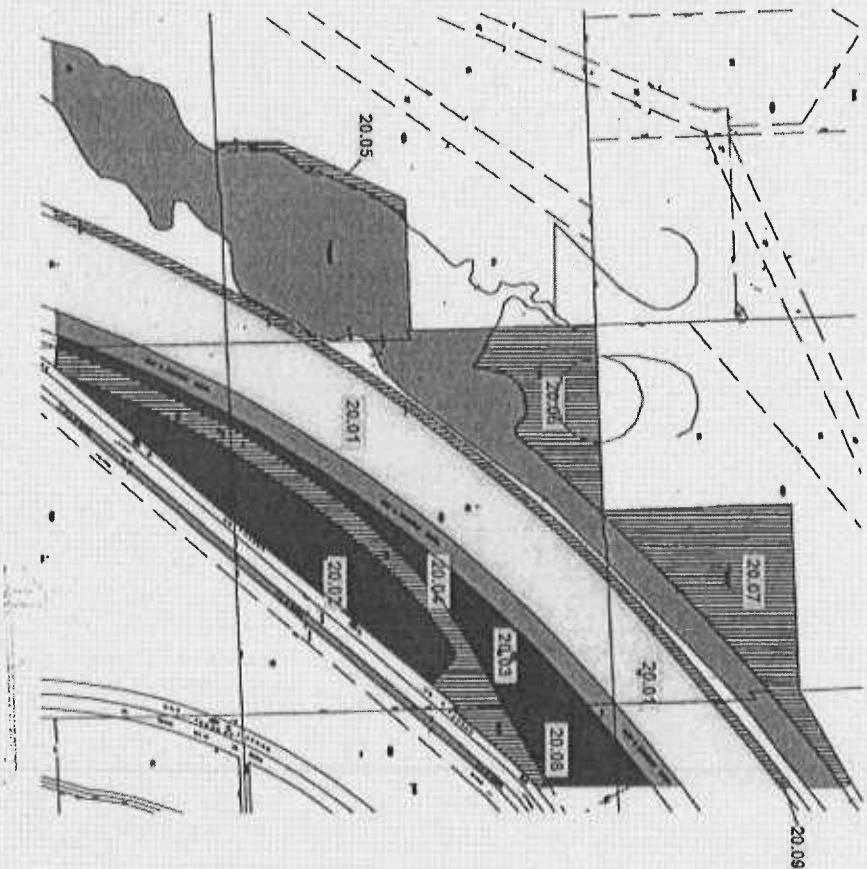
Parcel 19.02




RIGHT OF WAY OF THE MAIN CHANNEL



Parcel 20.01

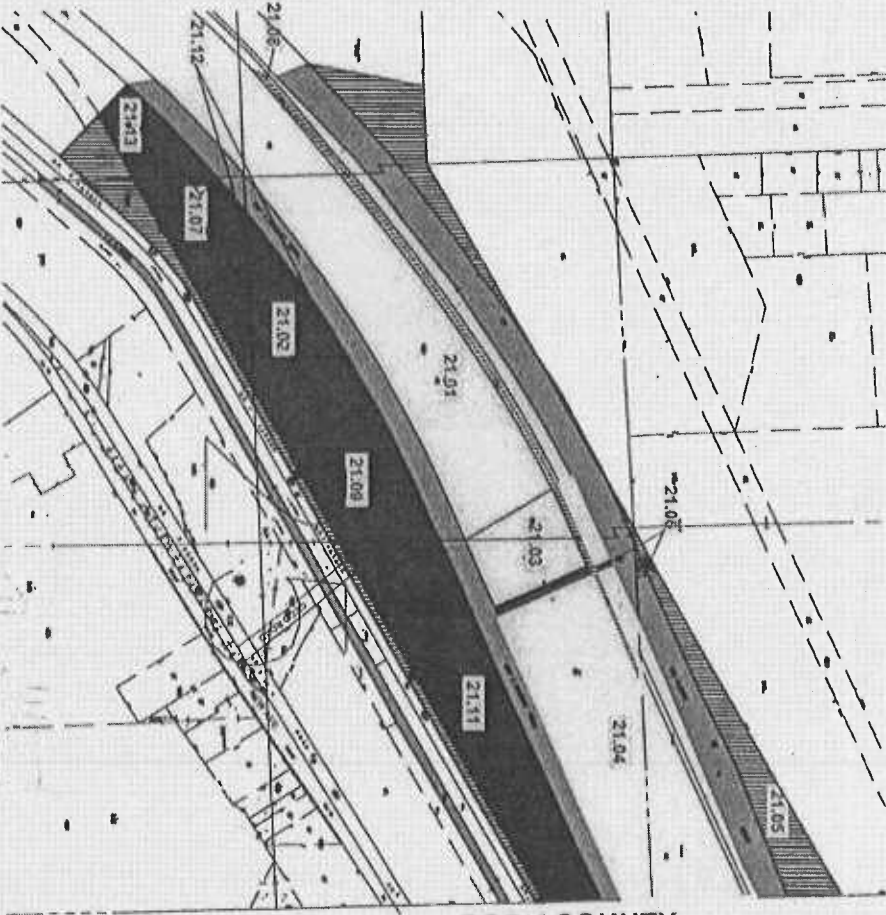


MAIN CHANNEL



NOTE: ALL RIGHT OF WAY THAT HAS BEEN CROSS-HATCHED HAS BEEN SOLD OR DEDICATED BY THE METROPOLITAN WATER RECLAMATION DISTRICT

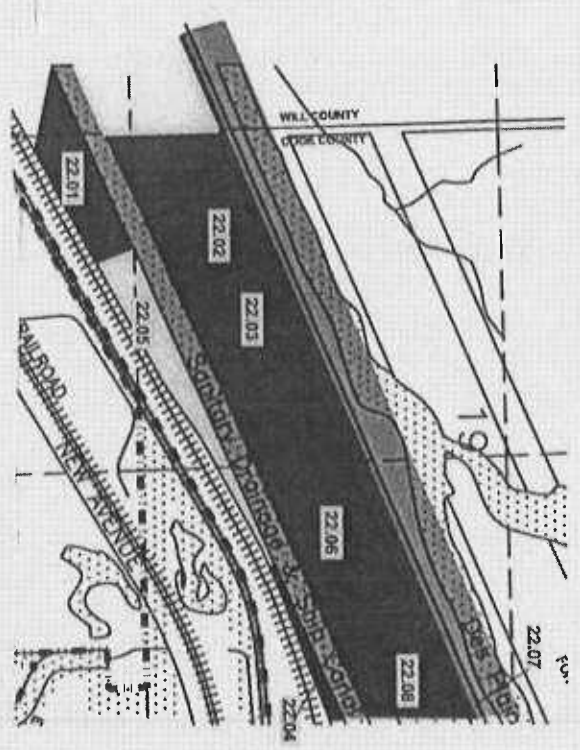
Parcels: 21.01, 21.03 & 21.04



RIGHT OF WAY OF THE MAIN CHANNEL

- PARKS/RECREATION
- LEASED
- VACANT
- CORPORATE USE
- WATERWAYS






NOTE: ALL RIGHT OF WAY THAT HAS BEEN CROSSMATCHED HAS BEEN SOLD OR DEDICATED BY THE METROPOLITAN WATER RECLAMATION DISTRICT



Parcel 22.05

Cook County Forest Preserve Leased Parcel: 22.07

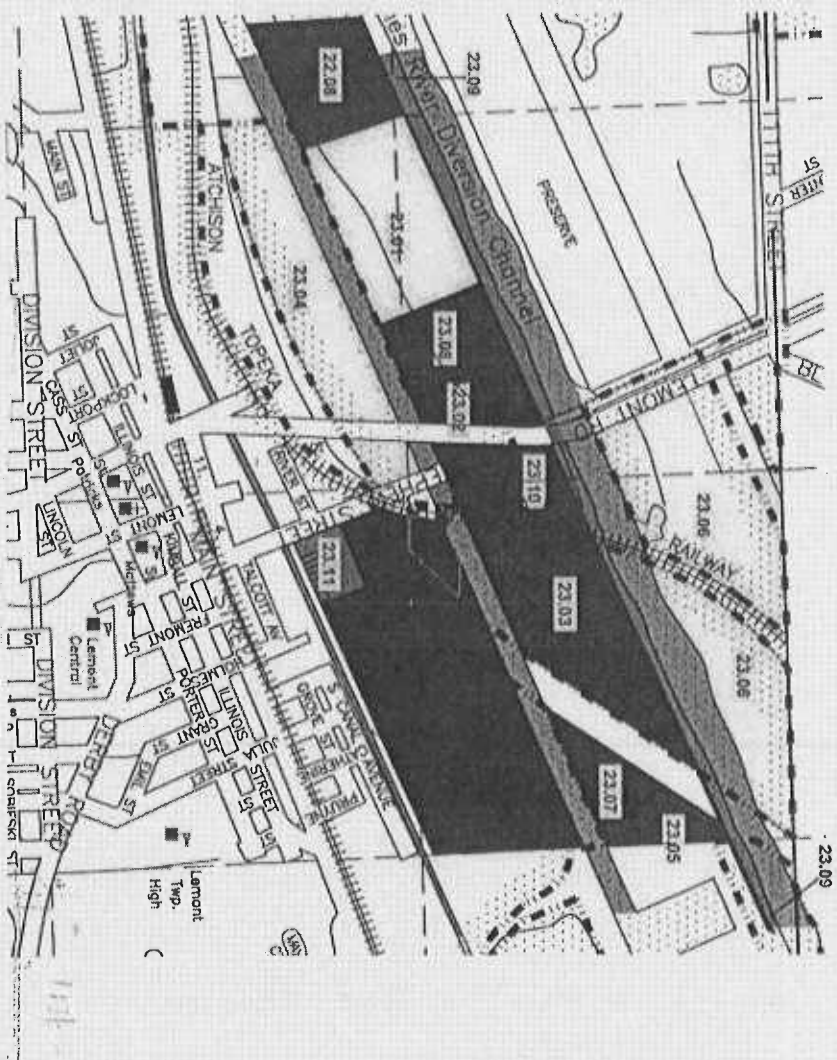
RIGHT OF WAY OF THE MAIN CHANNEL

	PARKS/RECREATION
	LEASED
	VACANT
	CORPORATE USE
	WATERWAYS


NOTE: ALL RIGHT OF WAY THAT HAS BEEN CROSSHATCHED HAS BEEN SOLD OR DEDICATED BY THE METROPOLITAN WATER RECLAMATION DISTRICT.

Parcels: 23.01, 23.04 & 23.06

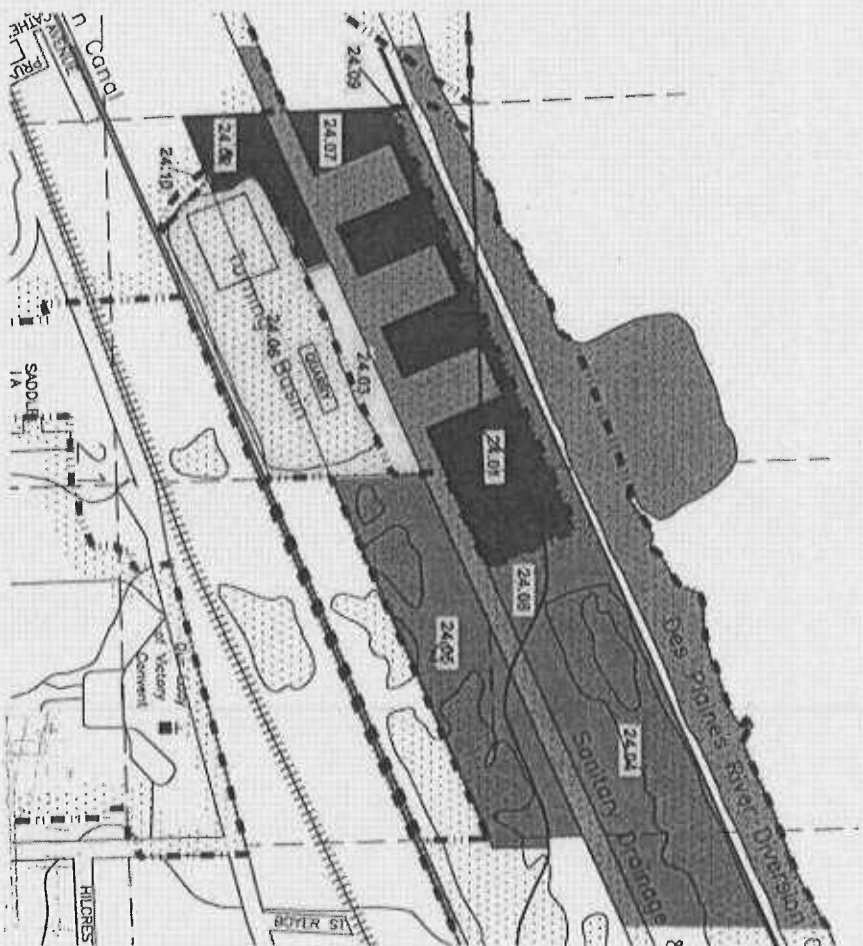
Cook County Forest Preserve Leased Parcel: 23.09



RIGHT OF WAY OF THE MAIN CHANNEL



NOTE: ALL RIGHT OF WAY THAT HAS BEEN CROSS-OWNED HAS BEEN SOLD OR DEDICATED BY THE METROPOLITAN WATER RECLAMATION DISTRICT








Parcels: 24.03 & 24.06

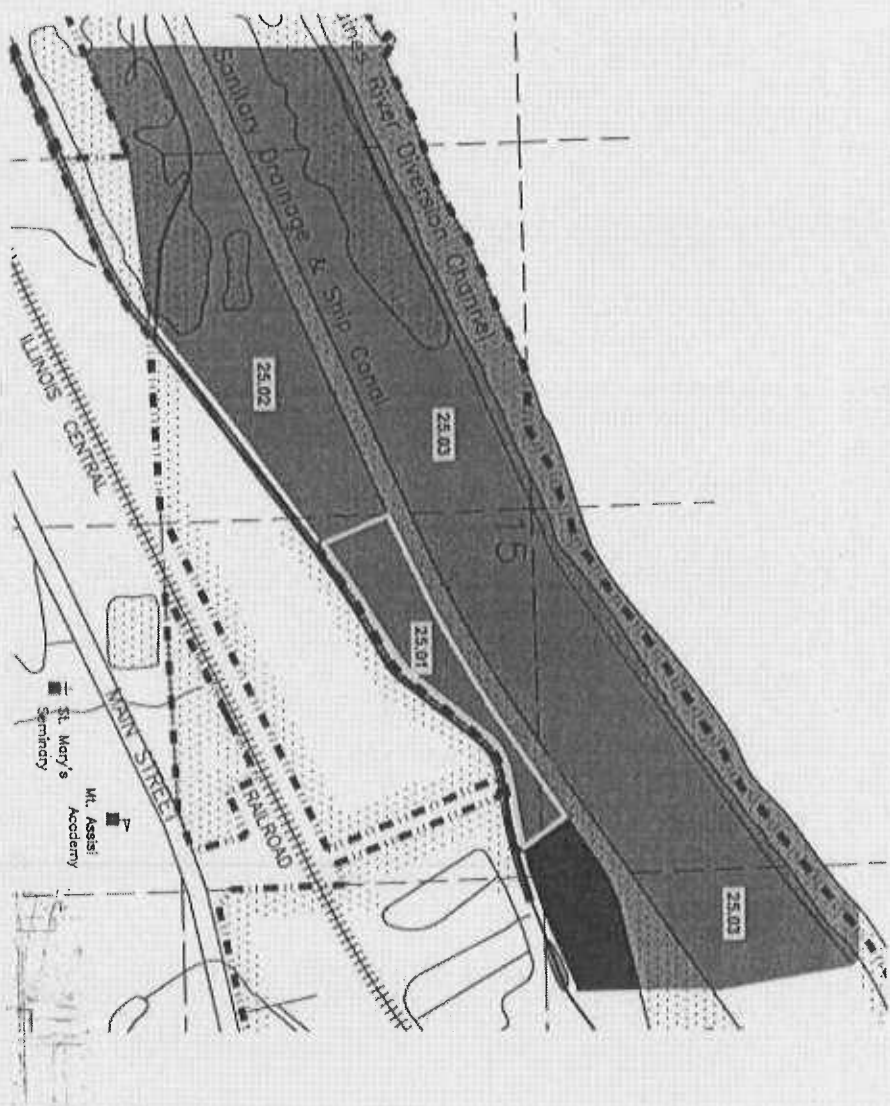
Cook County Forest Preserve Leased Parcels: 24.08 & 24.09

DuPage County Forest Preserve Leased Parcel: 24.04

RIGHT OF WAY OF THE MAIN CHANNEL


-  PARKS/RECREATION
-  LEASED
-  VACANT
-  CORPORATE USE
-  WATERWAYS

NOTE: ALL RIGHT OF WAY THAT HAS BEEN CROSSMATCHED
HAS BEEN SOLD OR DEVOTED BY THE
METROPOLITAN WATER RECLAMATION DISTRICT

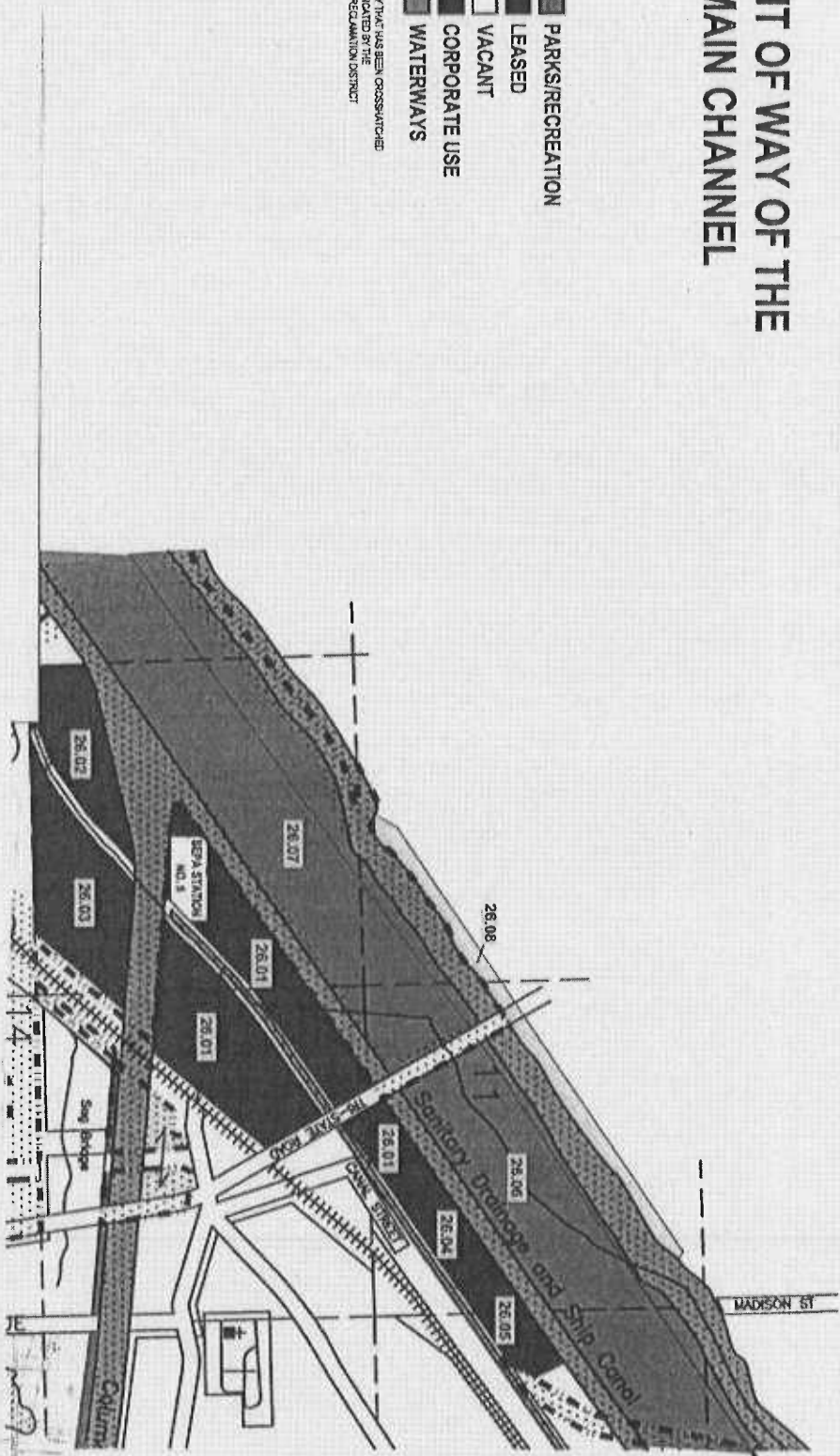


DuPage County Forest Preserve Leased Parcel: 25.03

RIGHT OF WAY OF THE MAIN CHANNEL



NOTE: ALL RIGHT OF WAY THAT HAS BEEN CROSSMATCHED HAS BEEN GOOD OR DEDICATED BY THE METROPOLITAN WATER RECLAMATION DISTRICT




Parcel: 26.08

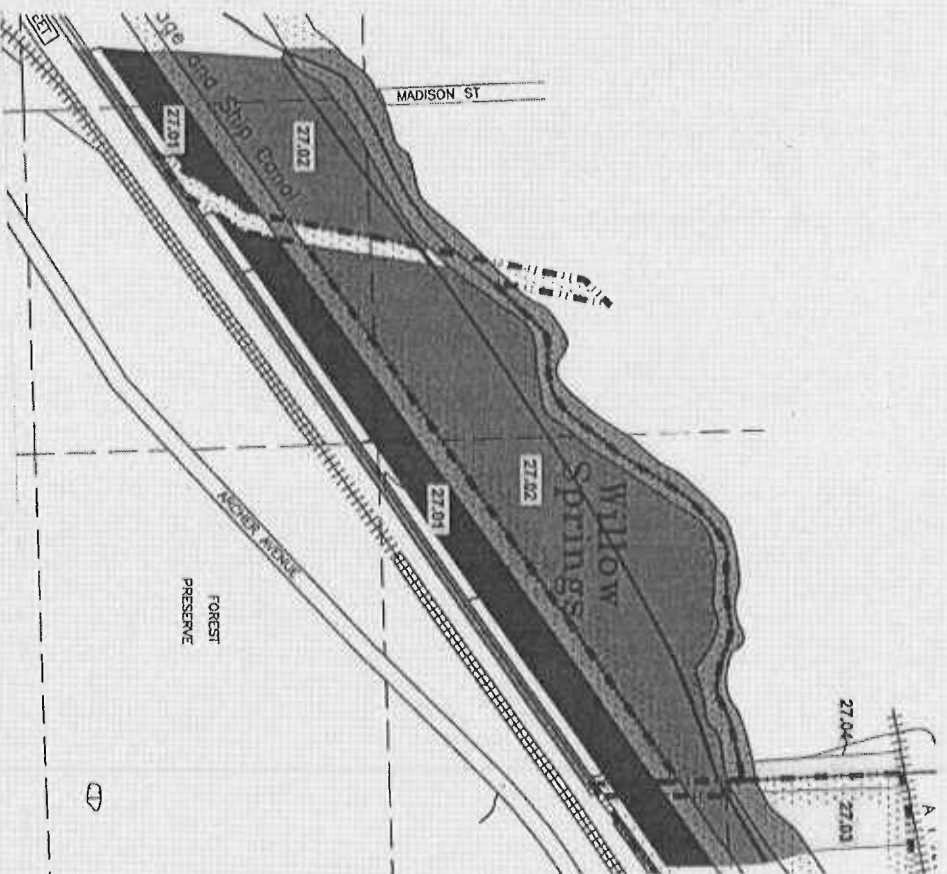
Cook County Forest Preserve Leased Parcel: 26.06

DuPage County Forest Preserve Leased Parcel: 26.07

RIGHT OF WAY OF THE MAIN CHANNEL



NOTE: ALL RIGHT OF WAY THAT HAS BEEN OCCUPANCIED HAS BEEN SOLD OR RELOCATED BY THE METROPOLITAN WATER RECLAMATION DISTRICT




Parcels: 27.03 & 27.04


Cook County Forest Preserve Leased Parcel: 27.02

☐ PARKS/RECREATION
☐ LEASED
☒ VACANT
☐ CORPORATE USE
☐ WATERWAYS

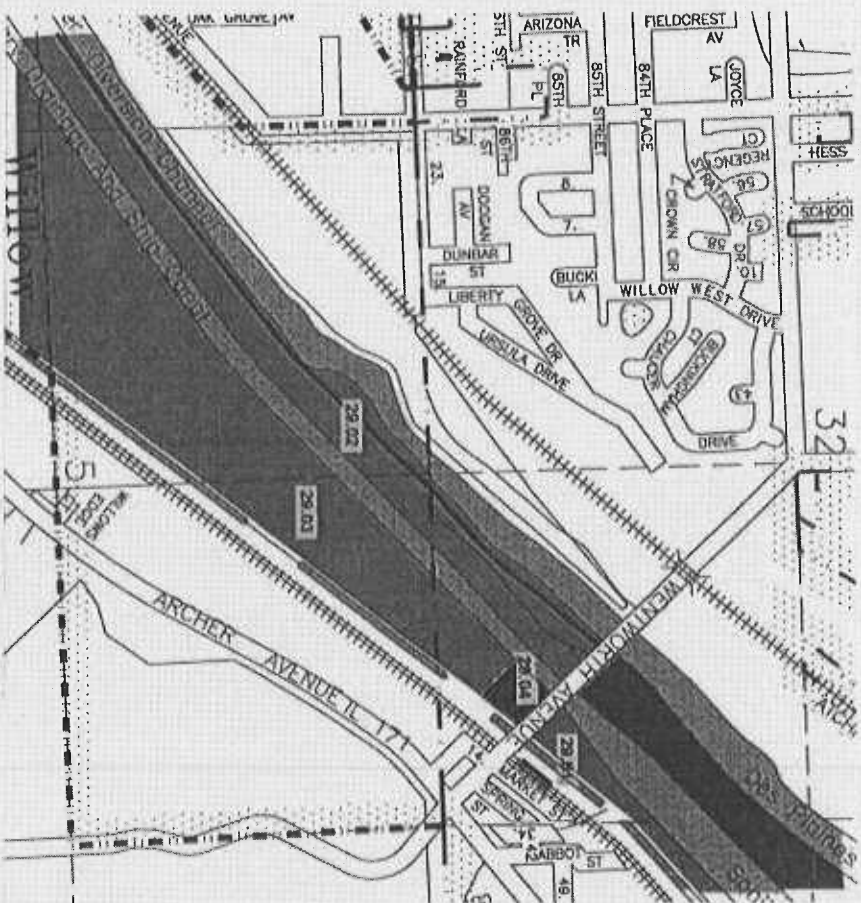
NOTE: ALL RIGHT OF WAY THAT HAS BEEN CROSS-HATCHED HAS BEEN SOLD OR DEDICATED BY THE METROPOLITAN WATER REGULATION DISTRICT



RIGHT OF WAY OF THE MAIN CHANNEL

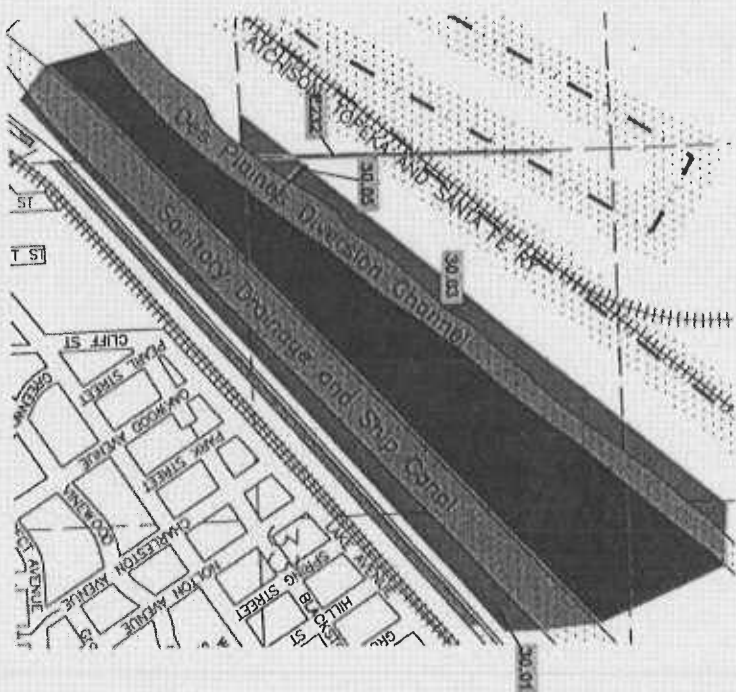


NOTE: ALL RIGHT OF WAY THAT HAS BEEN CROSSWATCHED
HAS BEEN SOLD OR DEDICATED BY THE
METROPOLITAN WATER RECLAMATION DISTRICT



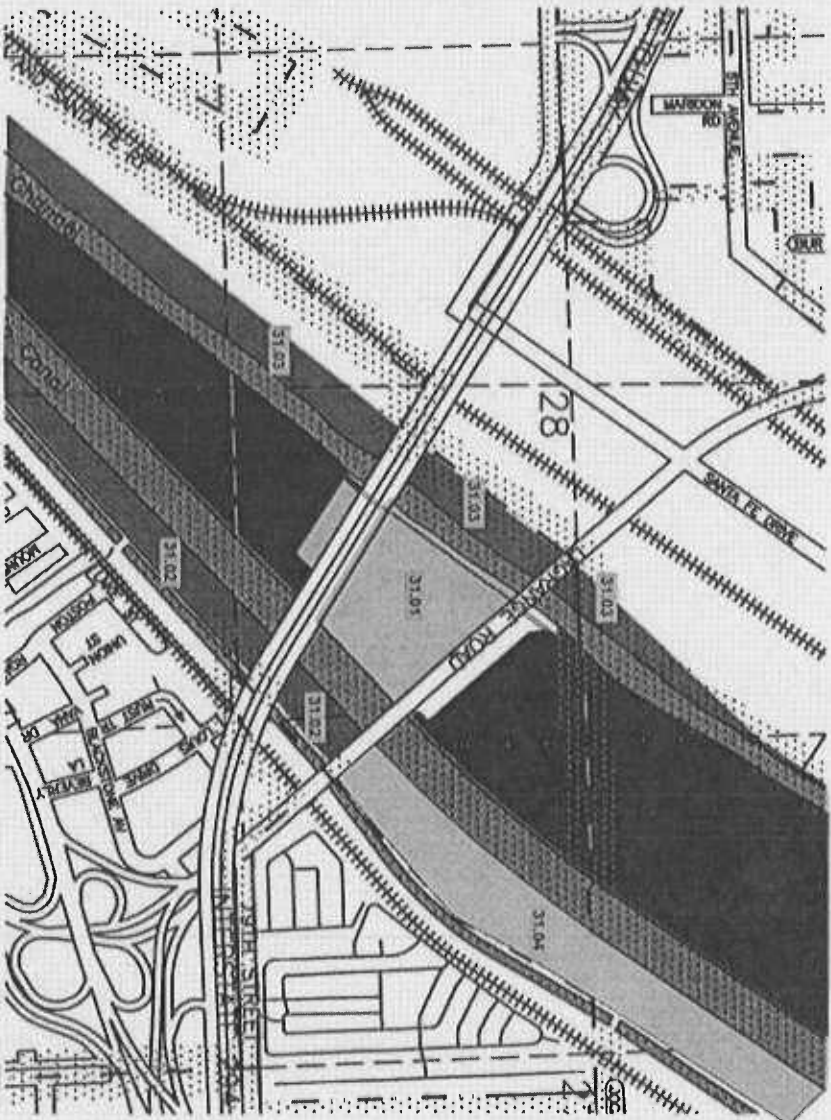

Cook County Forest Preserve Leased Parcels: 29.01, 29.02 & 29.03

PARKS/RECREATION
 LEASED
 VACANT
 CORPORATE USE
 WATERWAYS



Cook County Forest Preserve Leased Parcels: 30.01 & 30.03

MAIN CHANNEL

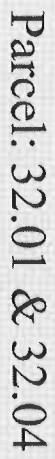


Parcels: 31.01 & 31.04

Cook County Forest Preserve Leased Parcels: 31.02 & 31.03

NOTE: ALL RIGHT OF WAY THAT HAS BEEN CROSS-HATCHED
HAS BEEN SOLD OR DEED-CARRIED BY THE
RECORDING AGENCY INFORMATION DISCLOSED

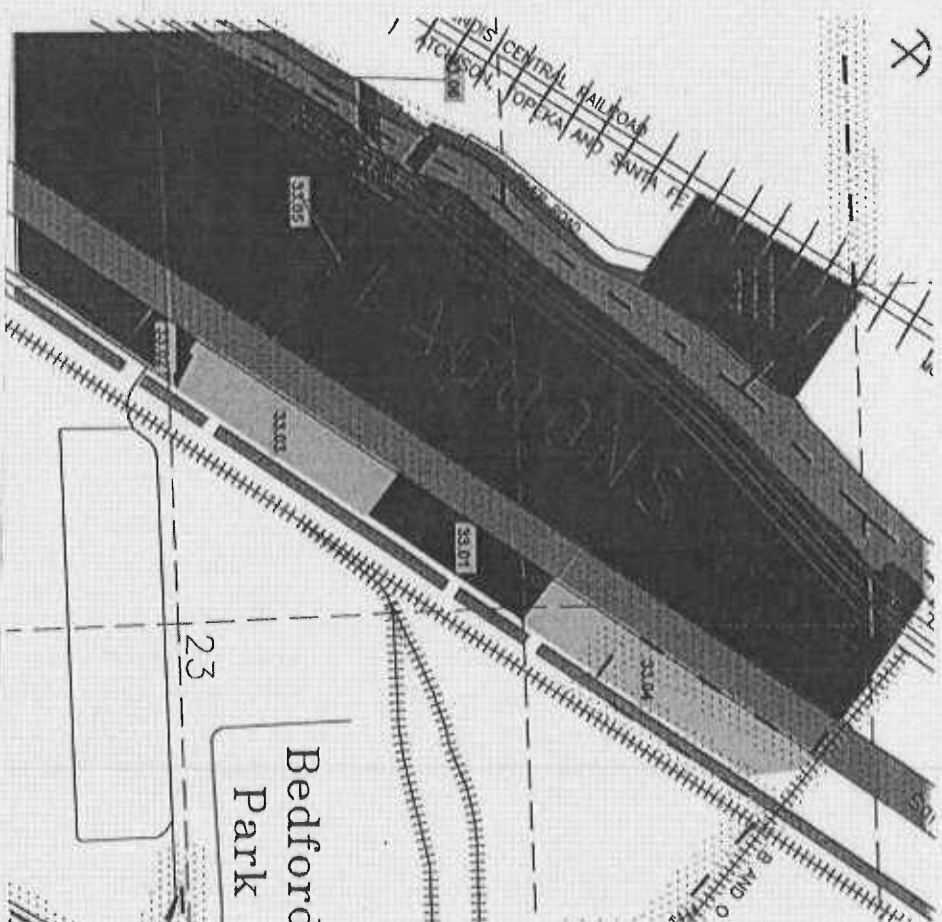
NOTE: ALL RIGHT OF WAY THAT HAS BEEN CROSSHATCHED HAS BEEN SOLD OR DEDICATED BY THE METROPOLITAN WATER RECLAMATION DISTRICT



14

RIGHT OF WAY OF THE MAIN CHANNEL

PARIS/RECREATION
LEASED
VACANT
CORPORATE USE
WATERWAYS




Parcels: 33.03 & 33.04






Cook County Forest Preserve Leased Parcel: 33.06

Category	Percentage
PARKS/RECREATION	10%
LEASED	10%
VACANT	40%
CORPORATE USE	20%
WATERWAYS	20%

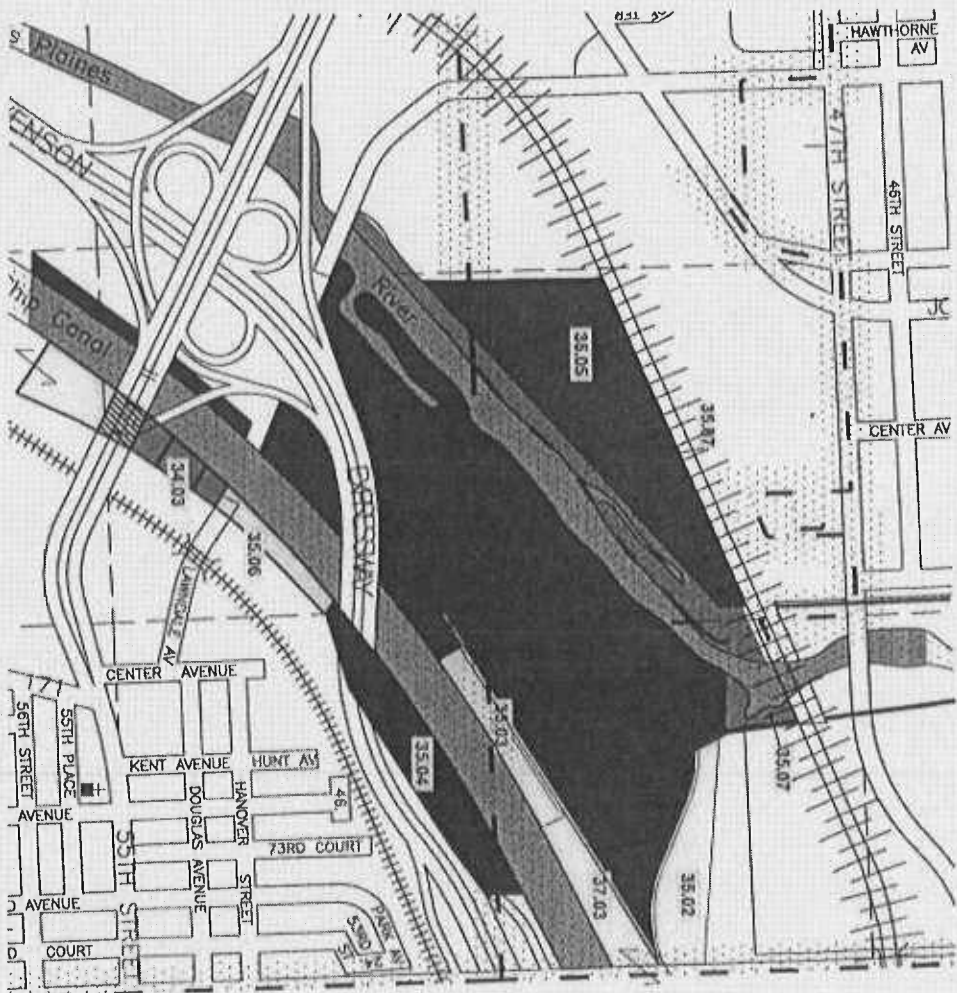
NOTE: ALL RIGHT OF WAY THAT HAS BEEN CROSS-HATCHED HAS BEEN SOLD OR DEDICATED BY THE METROPOLITAN WATER RECLAMATION DISTRICT



RIGHT OF WAY OF THE MAIN CHANNEL

- | | |
|---|------------------|
|  | PARKS/RECREATION |
|  | LEASED |
|  | VACANT |
|  | CORPORATE USE |
|  | WATERWAYS |

NOTE: ALL RIGHT OF WAY THAT HAS BEEN CROSSHATCHED HAS BEEN SOLD OR DEDICATED BY THE METROPOLITAN WATER RECLAMATION DISTRICT



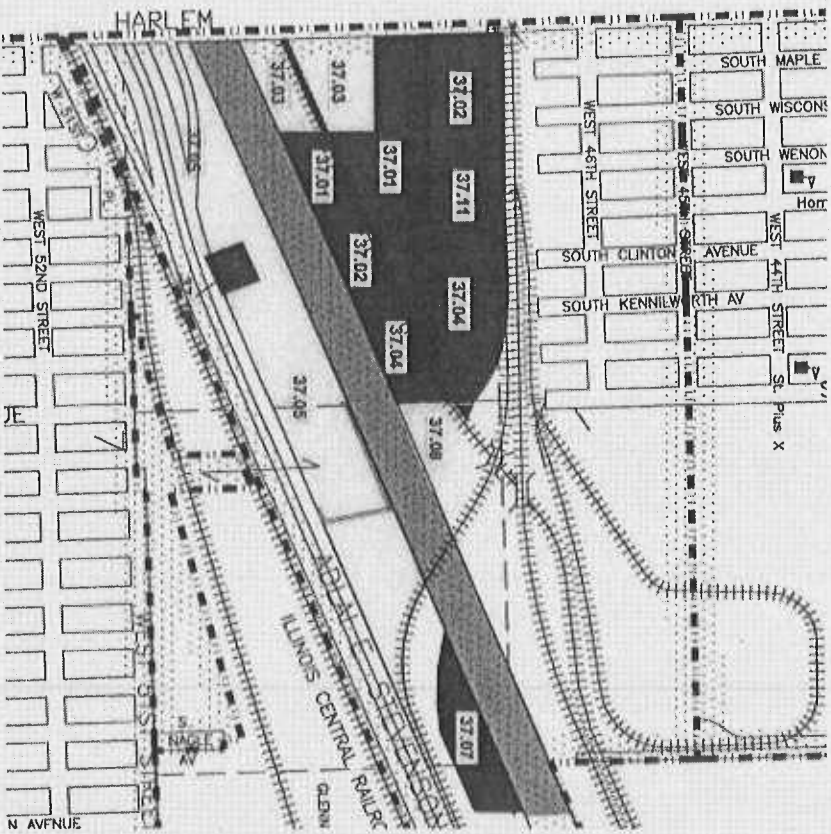
Parcels: 35.02, 35.03, 35.06 & 37.03

Cook County Forest Preserve Leased Parcel: 35.07


MAIN CHANNEL

NOTE: ALL RIGHT OF WAY THAT HAS BEEN CROSSWATCHED HAS BEEN SOLD OR DEDICATED BY THE METROPOLITAN WATER RECLAMATION DISTRICT

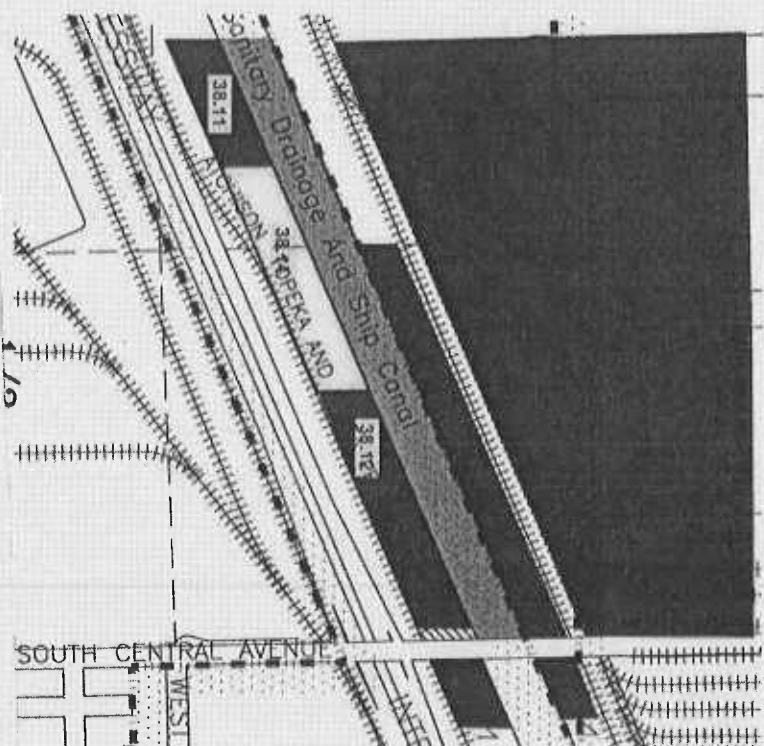
Parcels: 37.03, 37.05 & 37.08



RIGHT OF WAY OF THE MAIN CHANNEL








NOTE: ALL RIGHT OF WAY THAT HAS BEEN CROSSHATCHED HAS BEEN SOLD OR REDEVELOPED BY THE METROPOLITAN WATER RECLAMATION DISTRICT

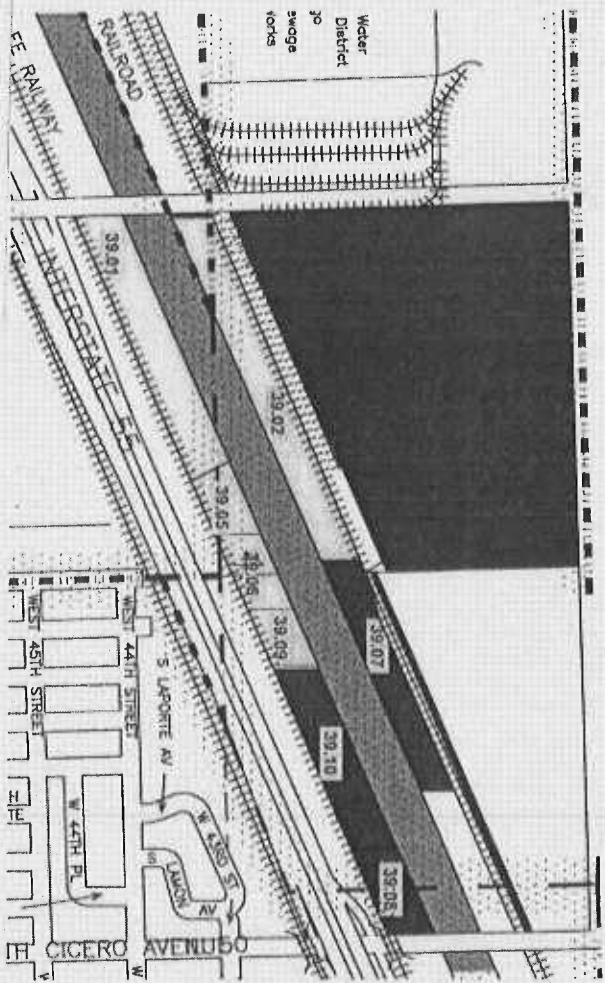


Parcel 38.14

Corporate Use: Stickney Water Reclamation Plant

RIGHT OF WAY OF THE MAIN CHANNEL

-  PARKS/RECREATION
 -  LEASED
 -  VACANT
 -  CORPORATE USE
 -  WATERWAYS
- NOTE: ALL RIGHT OF WAY THAT HAS BEEN CROSSHATCHED
HAS BEEN SOLD OR DEDICATED BY THE
METROPOLITAN WATER RECLAMATION DISTRICT



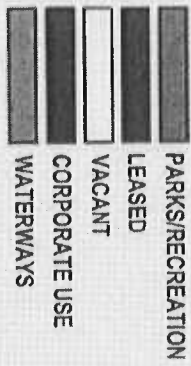
Parcels: 39.01, 39.02, 39.05, 39.06 & 39.09

Corporate Use: Stickney Water Reclamation Plant

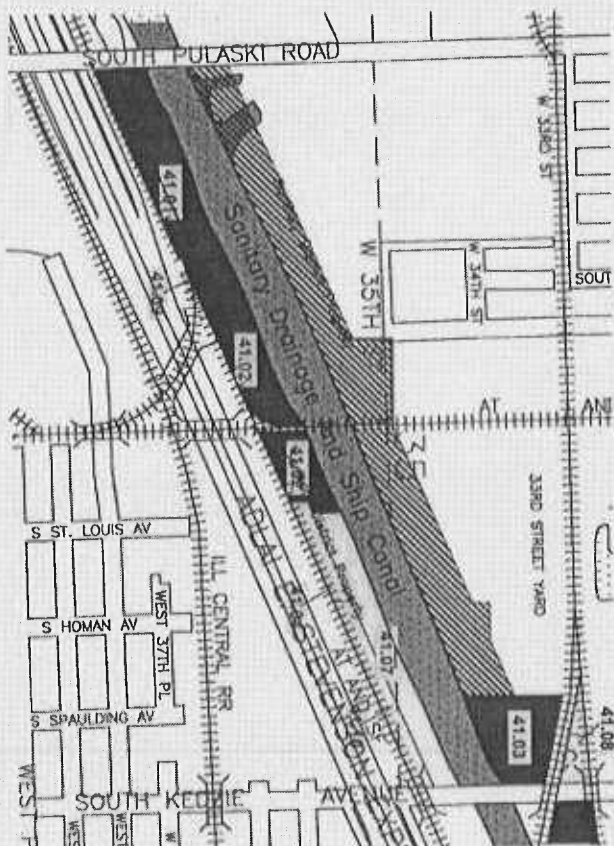
☐ PARKS/RECREATION
☐ LEASED
☐ VACANT
☐ CORPORATE USE
☐ WATERWAYS

NOTE: ALL RIGHT OF WAY THAT HAS BEEN CROSS-TITLED
 HAS BEEN SOLD OR DEBATED BY THE
 KENTUCKY WATER RESOLUTION DISTRICT


RIGHT OF WAY OF THE MAIN CHANNEL



NOTE: ALL RIGHT OF WAY THAT HAS BEEN CROSSMATCHED HAS BEEN SOLD OR DECEASED BY THE METROPOLITAN WATER REGULATION DISTRICT



RIGHT OF WAY OF THE MAIN CHANNEL



Parcels: 42.02 & 42.13

