

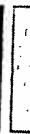

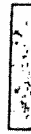
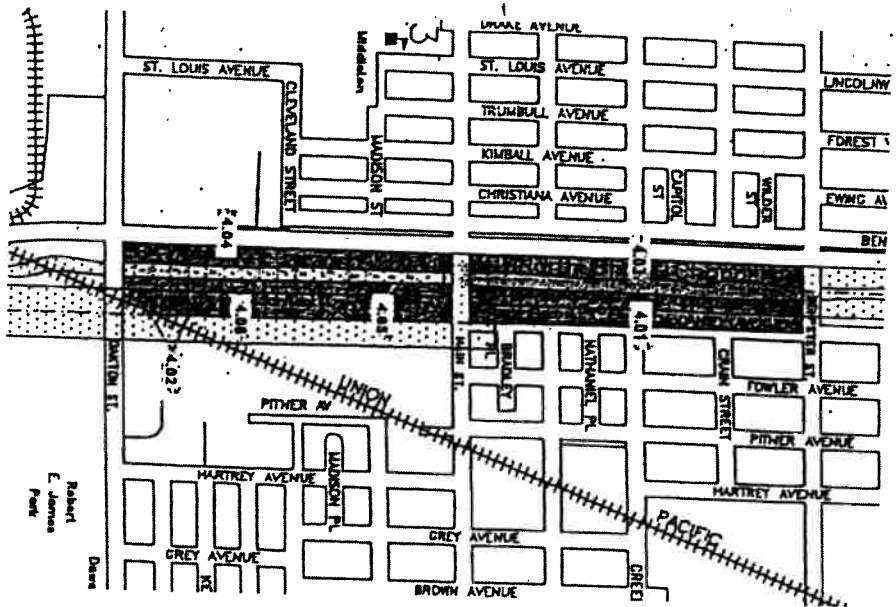







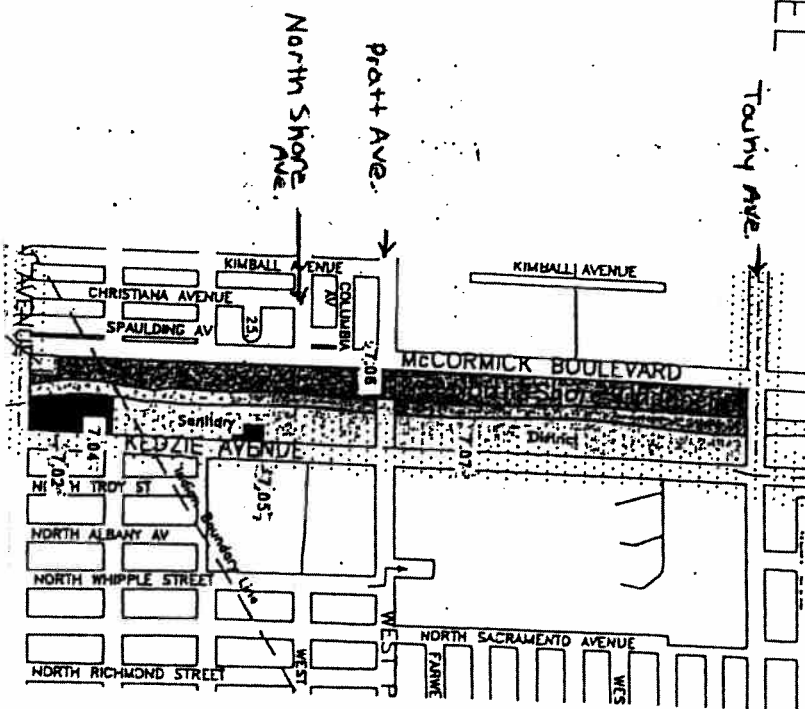
# RIGHT OF WAY OF THE NORTH SHORE CHANNEL

-  PARKS/RECREATION
-  LEASED
-  VACANT
-  CORPORATE USE
-  WATERWAYS





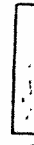


RIGHT OF WAY OF THE  
NORTH SHORE CHANNEL

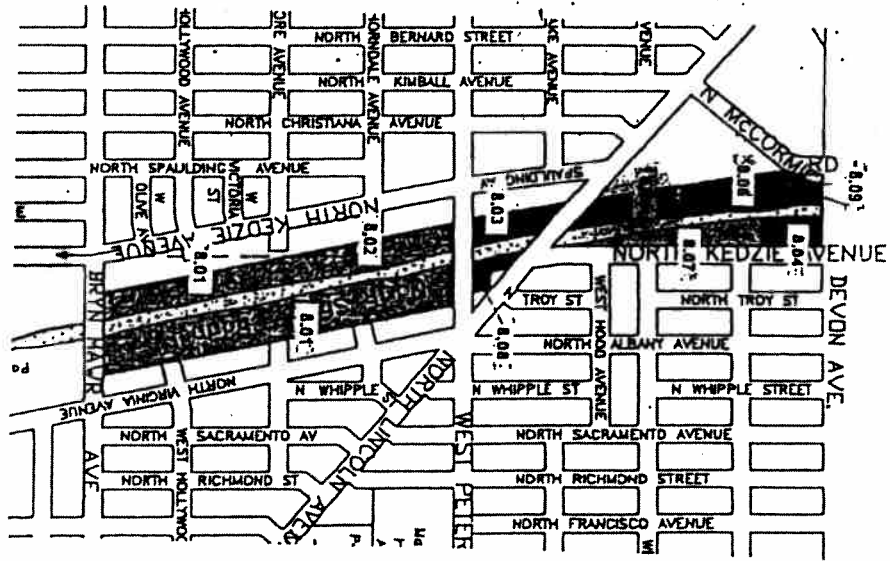
-  PARKS/RECREATION
-  LEASED
-  VACANT
-  CORPORATE USE
-  WATERWAYS








# RIGHT OF WAY OF THE NORTH SHORE CHANNEL

-  PARKS/RECREATION
-  LEASED
-  VACANT
-  CORPORATE USE
-  WATERWAYS

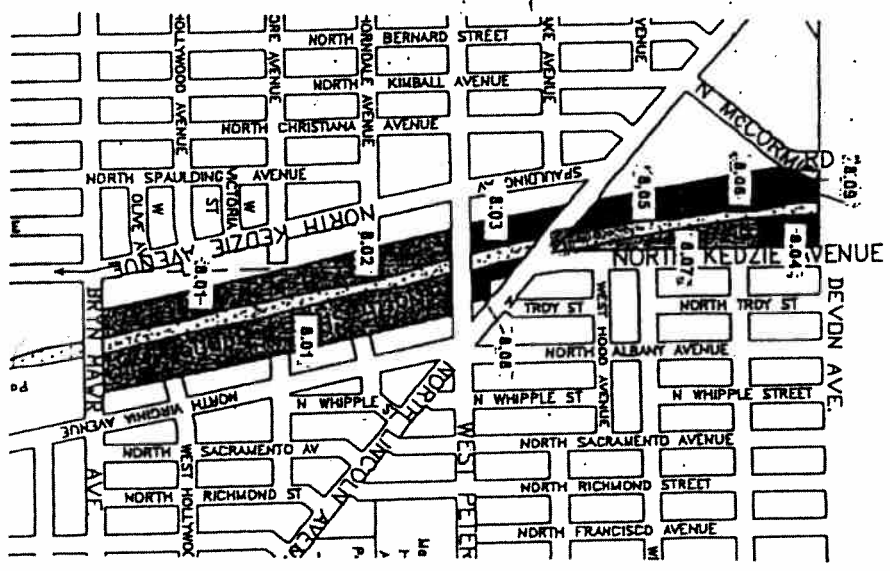
West side of channel, behind  
 Lincoln Village Shopping Center,  
 north to fence at the aerobics  
 station.







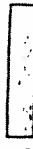
# RIGHT OF WAY OF THE NORTH SHORE CHANNEL

-  PARKS/RECREATION
-  LEASED
-  VACANT
-  CORPORATE USE
-  WATERWAYS

East side of channel from  
D. Lincoln Ave. north to West  
Hood Ave.

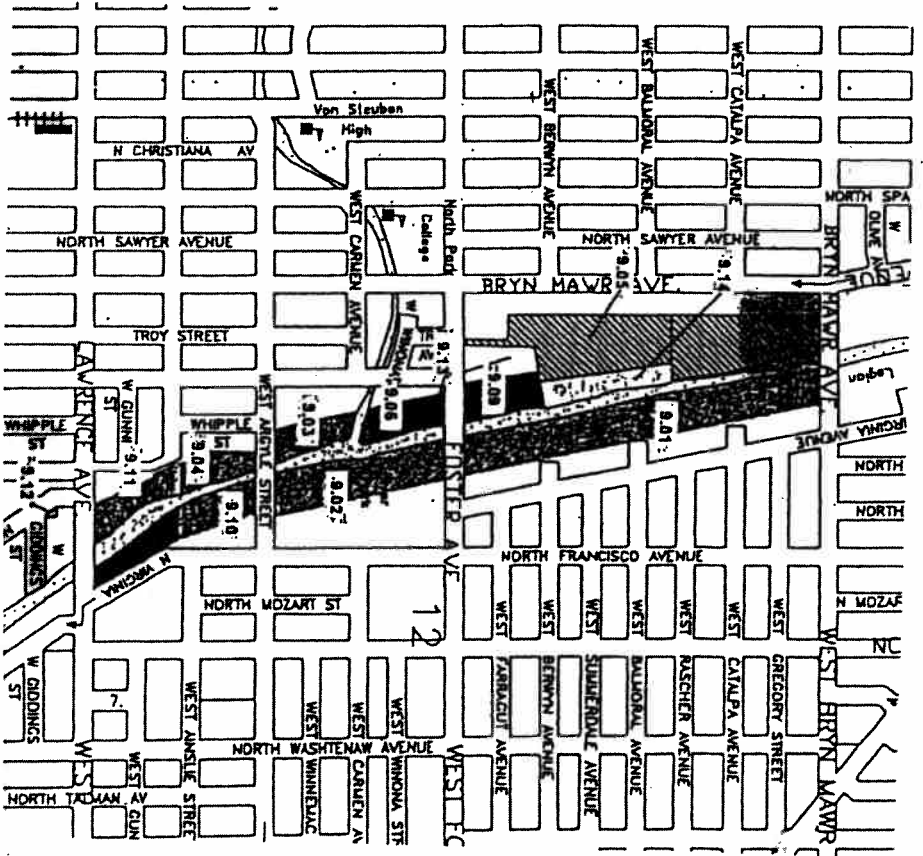


# RIGHT OF WAY OF THE NORTH SHORE CHANNEL





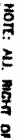
-  PARKS/RECREATION
-  LEASED
-  VACANT
-  CORPORATE USE
-  WATERWAYS

NOTE: ALL PORT OF WAY THAT HAS BEEN CROSSWATCHED HAS BEEN SOLD OR DECEASED BY THE METROPOLITAN WATER RECLAMATION DISTRICT

*North Side College Prep*

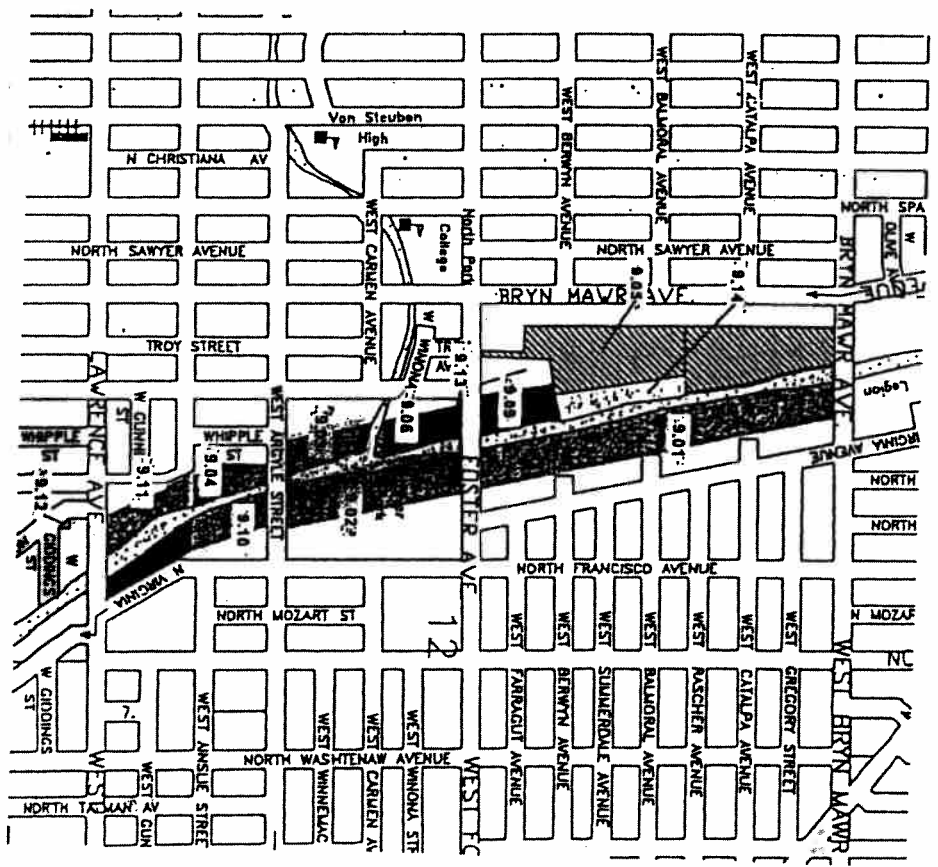


# RIGHT OF WAY OF THE NORTH SHORE CHANNEL

-  PARKS/RECREATION
-  LEASED
-  VACANT
-  CORPORATE USE
-  WATERWAYS

NOTE: ALL RIGHT OF WAY THAT HAS BEEN CROSSHATCHED HAS BEEN SOLD OR RECOVERED BY THE METROPOLITAN WATER RECLAMATION DISTRICT

River Park East & West



# Ronan Park

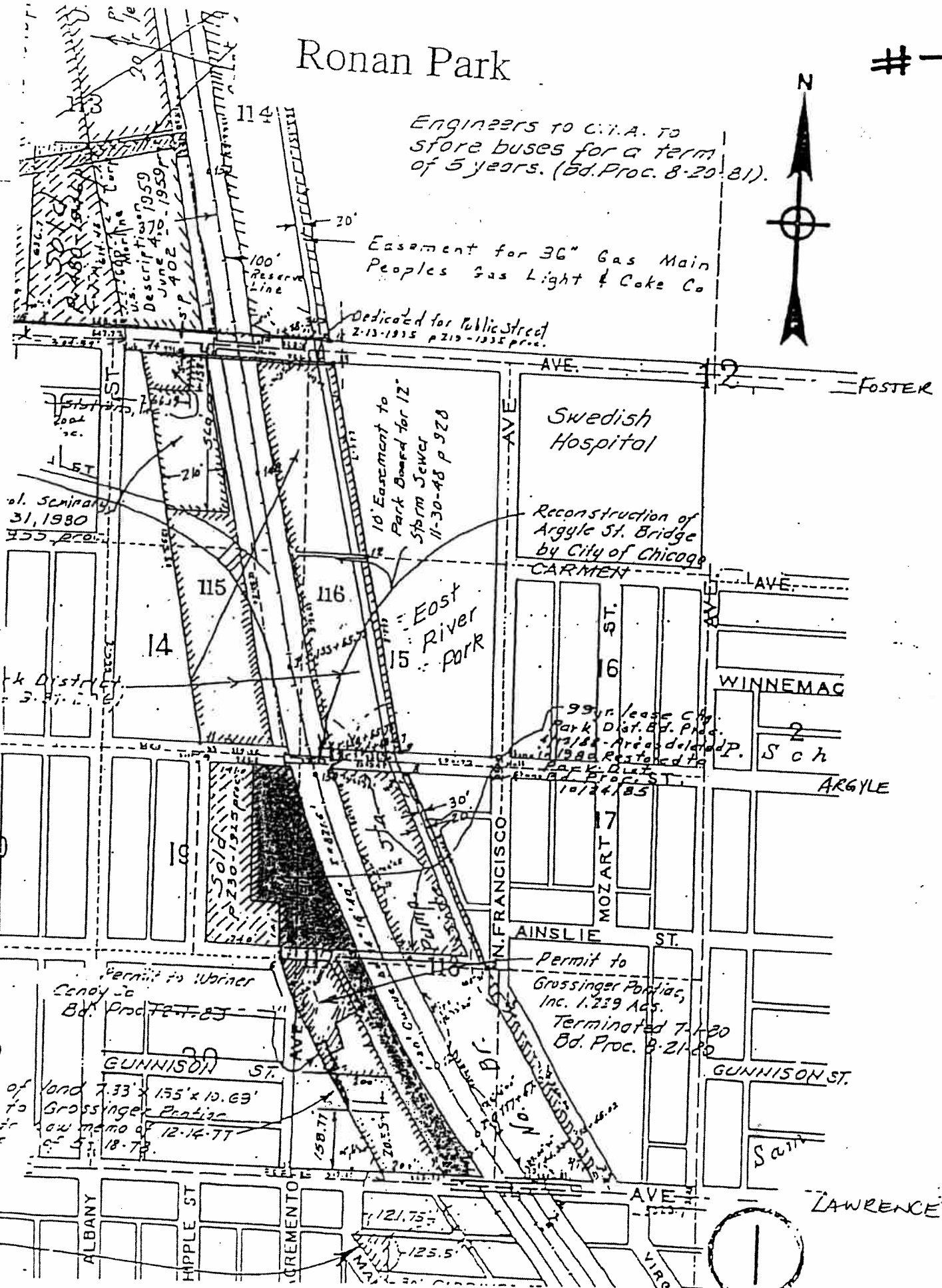
#7

Engineers to C.I.A. to store buses for a term of 5 years. (Bd. Proc. 8-20-81).



Easement for 36" Gas Main Peoples Gas Light & Coke Co

Dedicated for Public Street 2-13-1935 p 219-1935 Proc.



100' Reserve Line  
Description 1959  
June 4, 1959  
S.P. 402

ol. Scrip 31, 1980  
335, 270

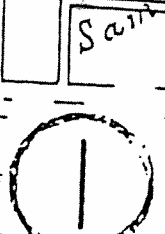
of District

Permit to Warner  
Candy Co  
Bd. Proc. 7-7-83

of land 7.33 x 155' x 10.63'  
to Grossinger Platific  
low memo of 12-14-77  
of 5-18-78

99 yr. lease City  
Park Dist. Bd. Proc.  
4-18-88 Area deleted  
10/10/88 Restored to  
Park Dist. Board  
10/24/85

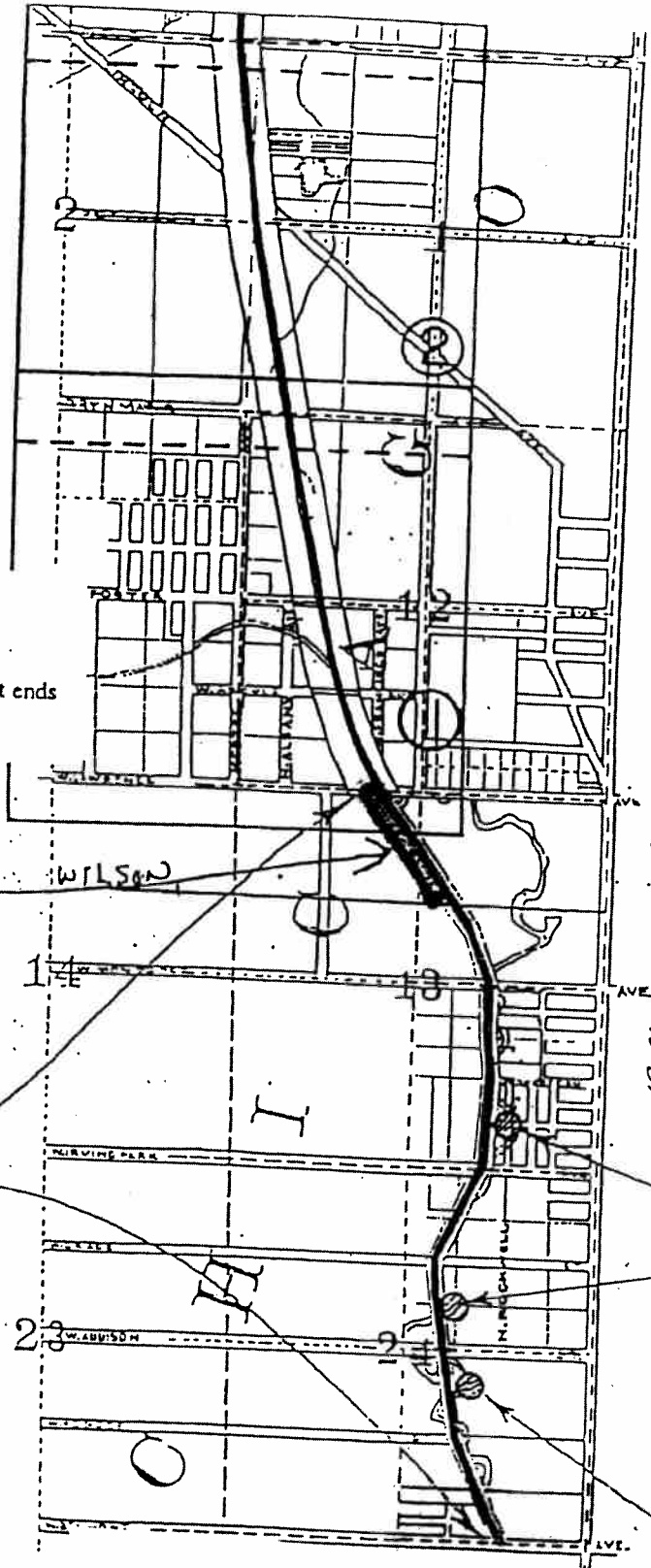
Permit to  
Grossinger Platific,  
Inc. 1.239 Ac.  
Terminated 7-1-80  
Bd. Proc. 8-21-80



The bank on the west side of the channel from Wilson north to Lawrence. (access to bank from street ends at Giddings, Leland, and Eastwood)

Note: M.S.D. owns 180 ft. strip of land enveloping channel & both banks between Belmont & Lawrence Avenues

12 ft easement N. of Belleplaine Ave. to Par. 1109 Bank & Trust Co. for storm sewer outfall structure.

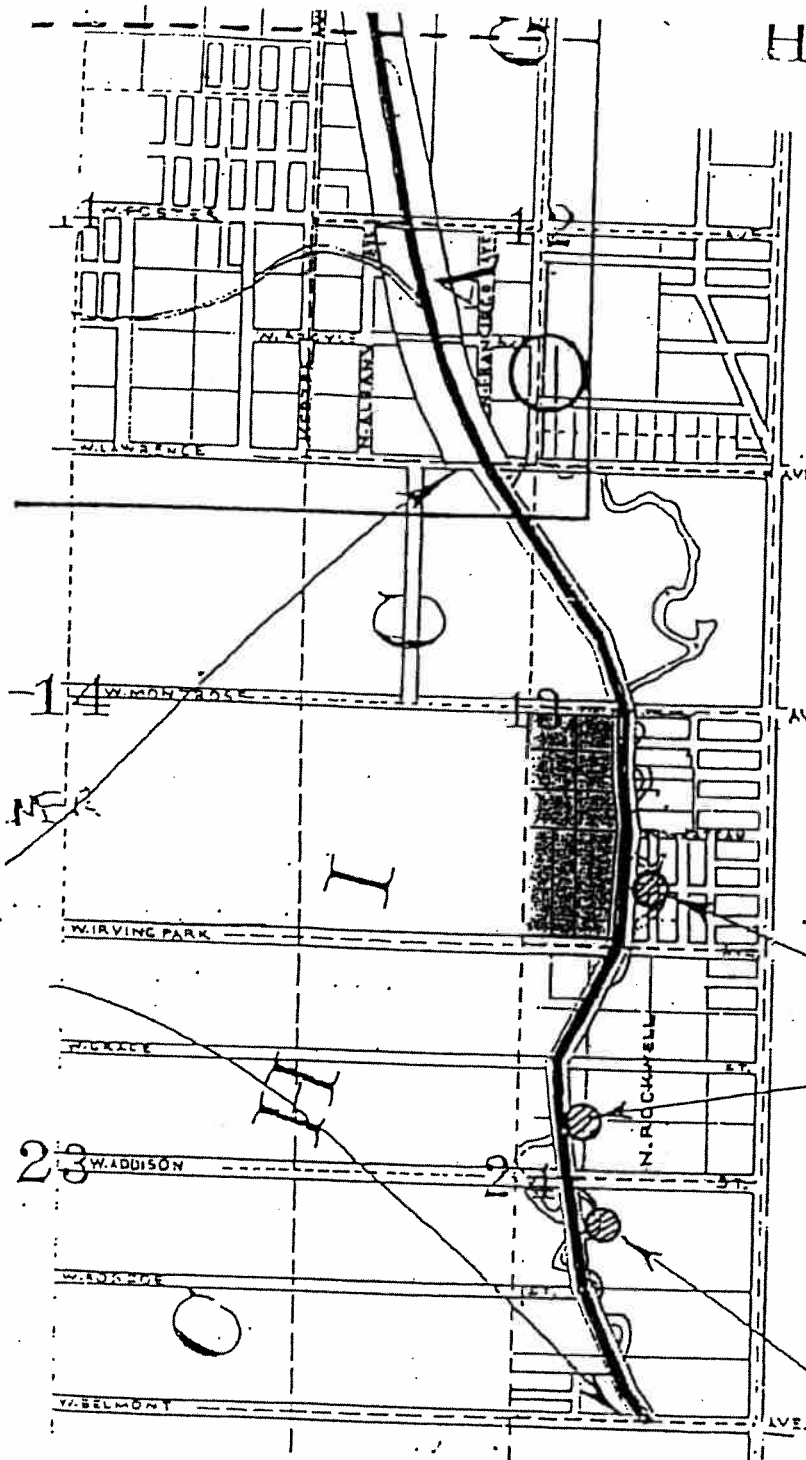






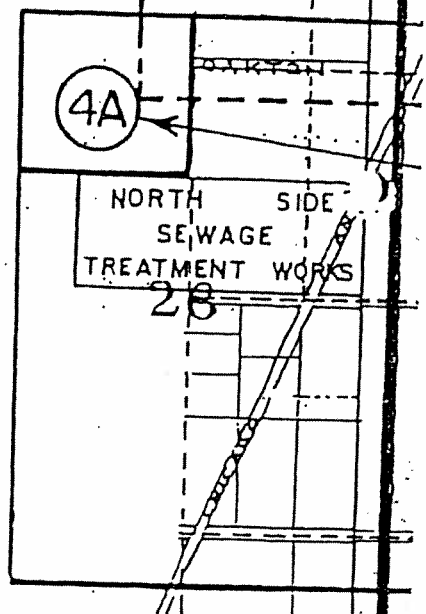
# Horner Park

# 10



12 ft. easement N. of Belleplain to Parkway Bank & Trust for storm sewer outfall structure 1-10-74 to 1-9-94

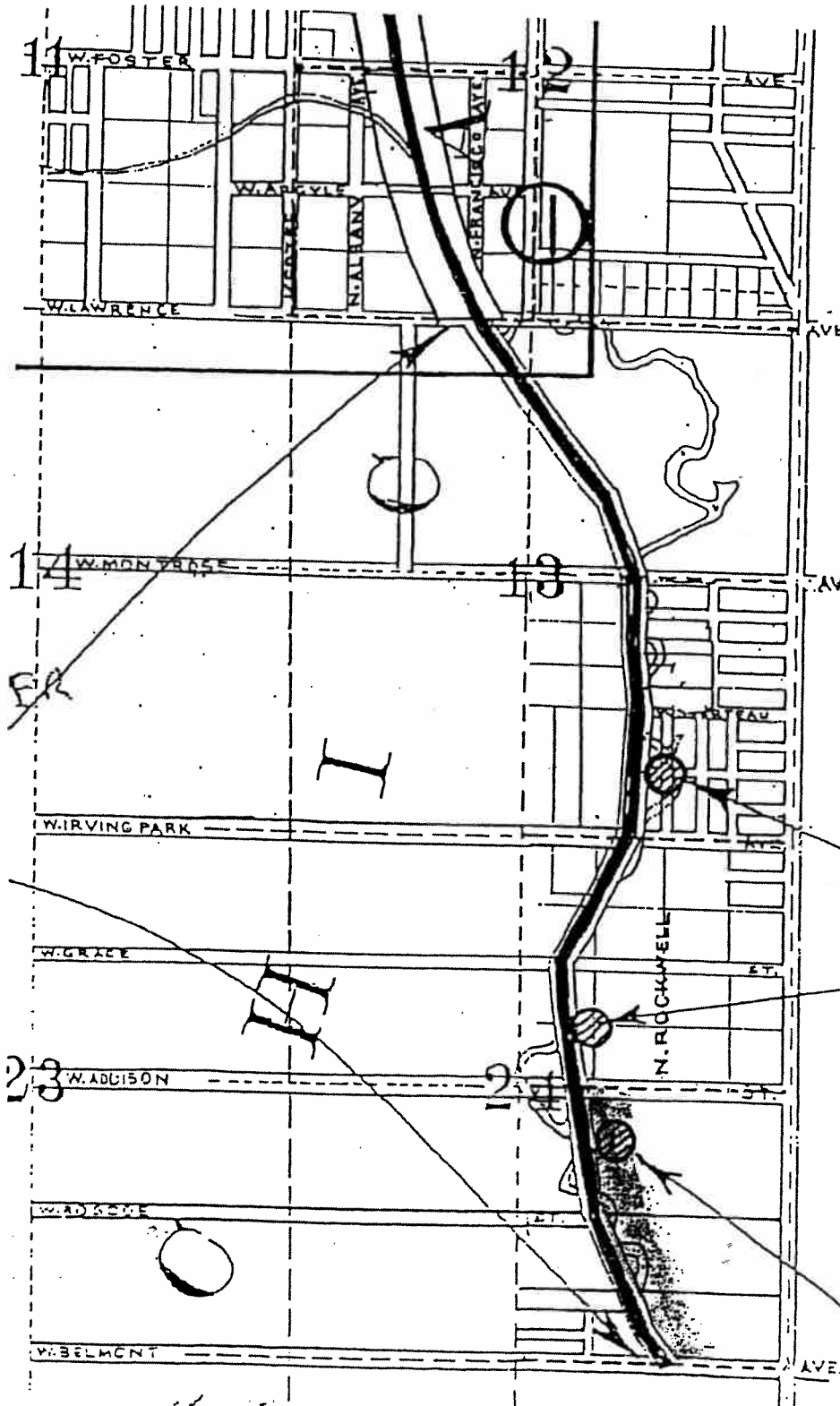
W.G.N. Continental Bro. Permit for Flooding Dr. northerly of Addison (Terminated 12-10-73)



6.70 acre tract of for T.A.R.P., E. Bank Law Dept. memo of 1.



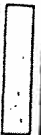


# Clark Park

#1



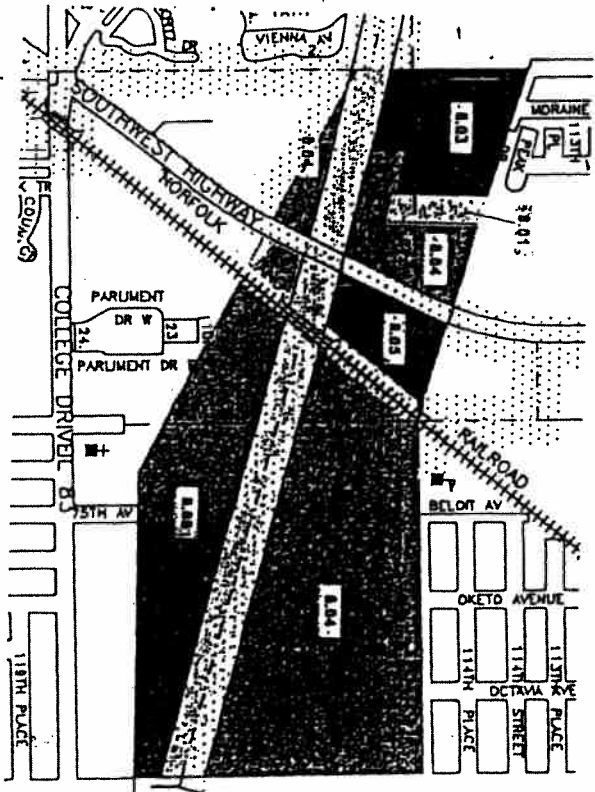
12 ft. easement N. of Belleplc  
to Parkway Bank & Trus  
for Storm sewer outfall strc  
1-2-71 to 1-9-01

RIGHT OF WAY OF THE  
CALUMET-SAG CHANNEL






-  PARKS/RECREATION
-  LEASED
-  VACANT
-  CORPORATE USE
-  WATERWAYS

NOTE: ALL RIGHT OF WAY THAT HAS BEEN CROSSHATCHED HAS BEEN SOLD OR DEDICATED BY THE METROPOLITAN WATER RECLAMATION DISTRICT

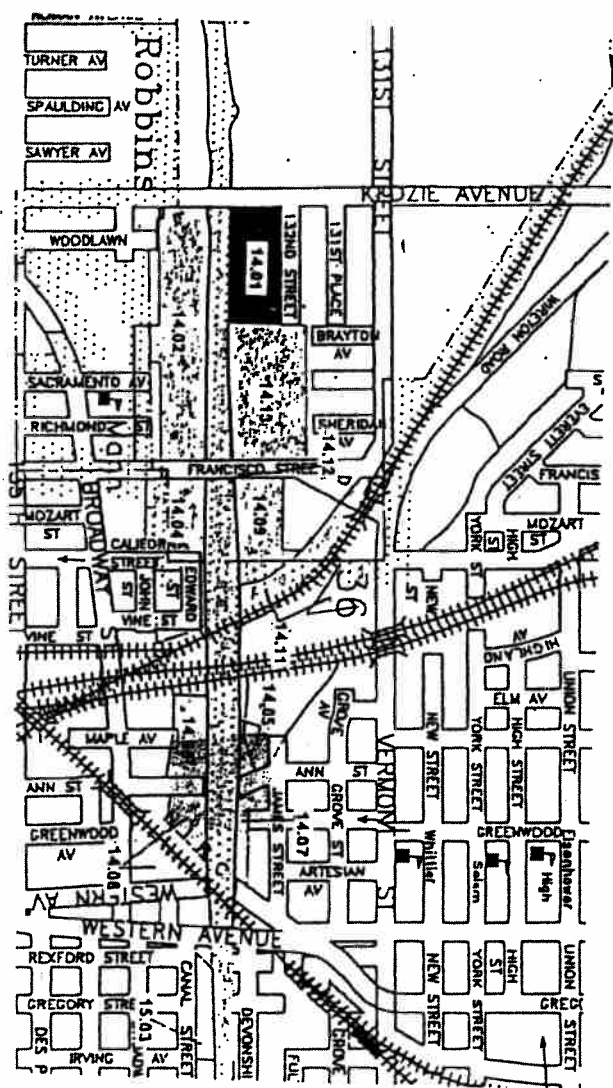
Lake Katherine Nature Preserve  
Paris Heights, IL








# RIGHT OF WAY OF THE CALUMET-SAG CHANNEL

-  PARKS/RECREATION
-  LEASED
-  VACANT
-  CORPORATE USE
-  WATERWAYS

Ann Street, Blue Island



# RIGHT OF WAY OF THE NORTH SHORE CHANNEL

-  PARKS/RECREATION
-  LEASED
-  VACANT
-  CORPORATE USE
-  WATERWAYS

*Evansston Zoology Center*

