




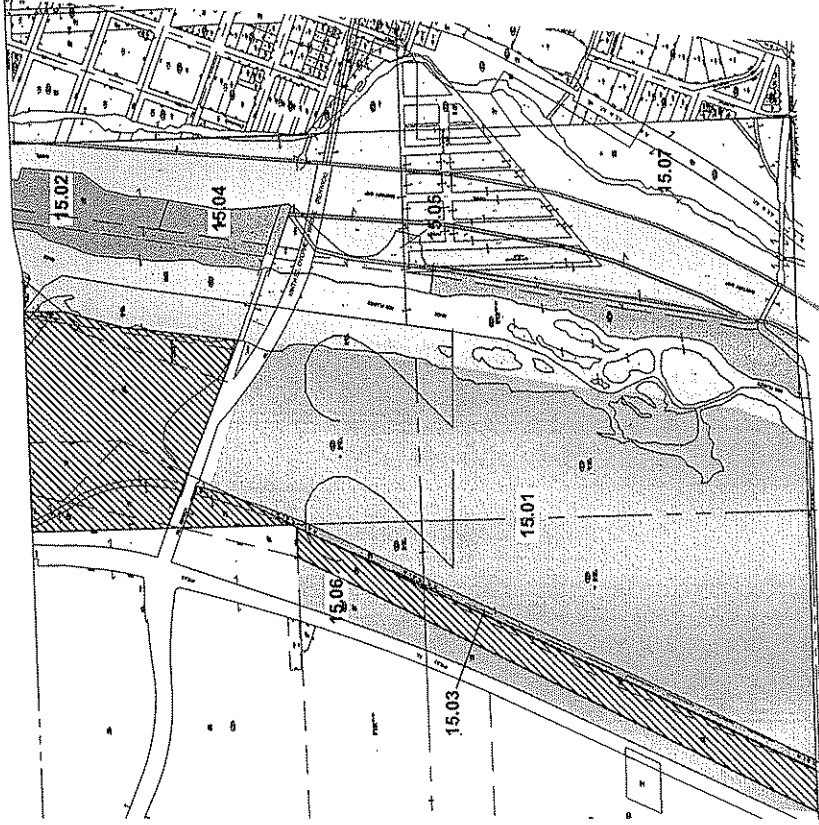


RIGHT OF WAY OF THE MAIN CHANNEL

-  PARKS/RECREATION
-  LEASED
-  VACANT
-  CORPORATE USE
-  WATERWAYS

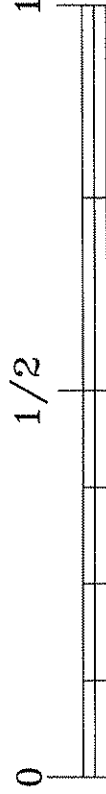
NOTE: ALL RIGHT OF WAY THAT HAS BEEN CROSS-HATCHED HAS BEEN SOLD OR DEDICATED BY THE METROPOLITAN WATER RECLAMATION DISTRICT



(PARCEL 15.05 IS SUBMERGED FROM EMBANKMENT TO MAIN CHANNEL)






Index No.	Permittee or Lessee	Lease/Perm.#	Acres Leased	Terms of Lease	Remarks
15.01	Forest Preserve District of Will County	NL-254	265.35*	05-19-83 to 01-01-2028	-
15.02	Material Service Corp.	NL-110	7.50	02-01-56 to 01-31-2006	-
15.03	Midwest Generation LLC	NL-040	12.08	12-15-99 to -6-30-2008	-
15.04	Louis Dreyfus Corp.	NL-046	4.40	01-01-56 to 12-31-2005	-
15.05	Vacant	-	4.83	-	-
15.06	Forest Preserve District of Will County	NL-254	20.30*	09-01-01 to 01-01-2028	-
15.07	Vacant	-	43.90	-	-

*Includes Index # 14.01

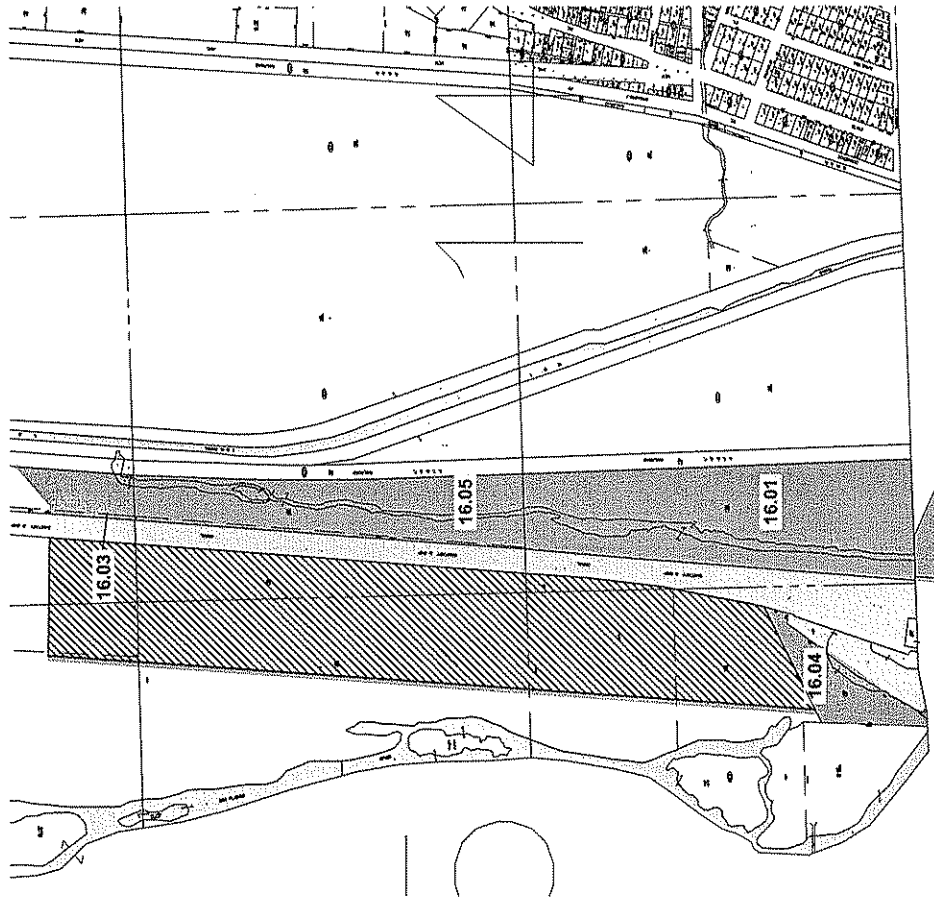


SCALE OF MILES

RIGHT OF WAY OF THE MAIN CHANNEL

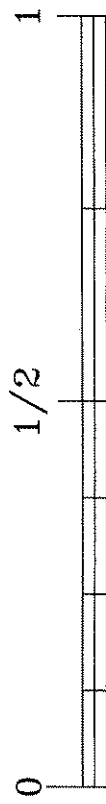
-  PARKS/RECREATION
-  LEASED
-  VACANT
-  CORPORATE USE
-  WATERWAYS

NOTE: ALL RIGHT OF WAY THAT HAS BEEN CROSS-HATCHED HAS BEEN SOLD OR DEDICATED BY THE METROPOLITAN WATER RECLAMATION DISTRICT



Index No.	Permittee or Lessee	Lease/Perm. #	Acres	Terms of Lease	Remarks
16.01	Chevron Env. Svc. Co.	P-263	25.98	10-01-04 to 09-30-2005	
16.02	Chevron Env. Svc. Co.	P-263	3.30	10-01-04 to 09-30-2005	
16.03	Material Service Corp.	NL-105	29.00*	02-01-58 to 01-31-2006	
16.04	Material Service Corp.	NL-111	8.27**	03-01-57 to 02-28-2007	
16.05	Chevron Env. Svc. Co.	P-263	18.11	10-01-04 to 09-30-2005	

*Includes Index # 17.01 & 18.01
 **Includes Index #15.02



SCALE OF MILES

Revised 11/04