








**MPPD
Leashold**

**Majewski
Reservoir**

**Permit
Premises**

-  Majewski Reservoir Site - portion leased to MPPD
-  Majewski Reservoir Site - portion used by MWRD
-  Soil piles used by ISTHA
-  Roadway used by ISTHA to haul soil
-  Approximate boundary of Permit Premises