





Legend

-  Project Boundary (2.78 acres)
-  Melvina Ditch - Perennial RPW (1.62 acres)

Sources: ESRI, i-cubed, USDA FSA, USGS, AEX, GeoEye, Getmapping, Aerogrid, IGP




Figure 2
Waters of the U.S.
 Melvina Ditch
 Cook County, Illinois



March 2011