

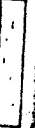


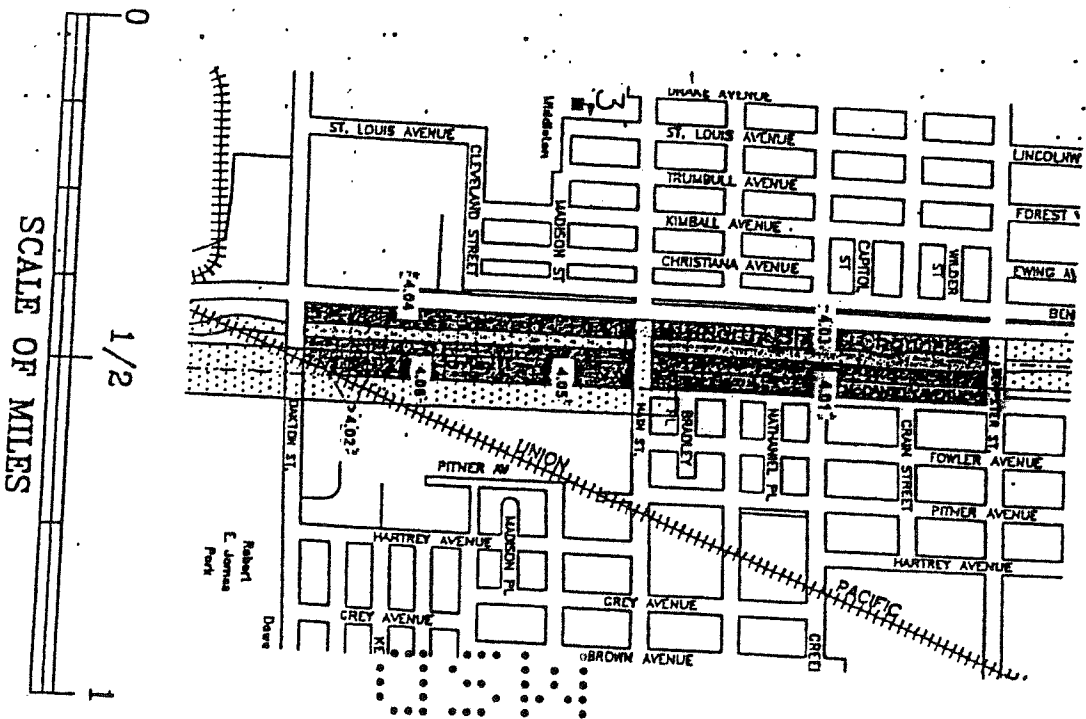


#1

RIGHT OF WAY OF THE NORTH SHORE CHANNEL




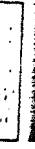

-  PARKS/RECREATION
-  LEASED
-  VACANT
-  CORPORATE USE
-  WATERWAYS

Trk/br No	Terminator or Lessee	Lease/ Perm #	Acres	Term of lease	Remarks
4 01	Shohe Park District	NL-084	18.57	09-01-85 to 03-31-2032	
4 02	Village of Shohe	NL-217	3.97	04-21-94 to 04-20-2032	
4 03	Shohe Park District	NL-221E	17.50	04-01-94 to 03-31-2032	
4 04	Shohe Park District	PL-217	10.00	04-21-94 to 04-20-2032	
4 05	Shohe Park District	PL-217	2.00	04-21-94 to 04-20-2032	
4 07	Shohe Park District				

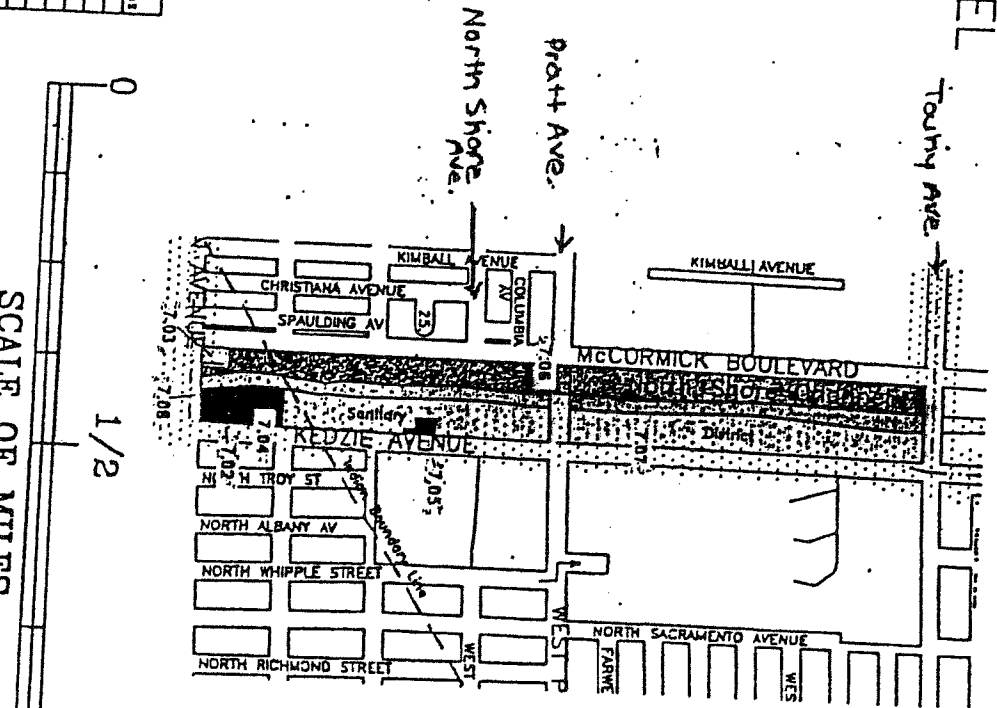


Revised 11/04

RIGHT OF WAY OF THE NORTH SHORE CHANNEL




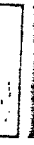

-  PARKS/RECREATION
-  LEASED
-  VACANT
-  CORPORATE USE
-  WATERWAYS

Traverse No.	Permittee or Lessee	Leased Permits	Acres Leased	Terms of Lease	Remarks
7-01	Geneie Chicago Transit Authority	0 00	0 00		
7-02	Chicago Transit Authority	NP-251	0 74	12-01-01 to 11-30-2041	
7-04	Trident Stadium Foundation, Inc.	NP-322	0 48	10-01-01 to 09-30-2006	
7-05	Warga of Lincolnwood	NP-197	3 44	see above	
7-06	Vacant		17 20	09-01-89 to 08-31-2014	
7-07	Trident Stadium Foundation, Inc.	NP-085	26 20	10-01-01 to 09-30-2006	
7-08			0 18		



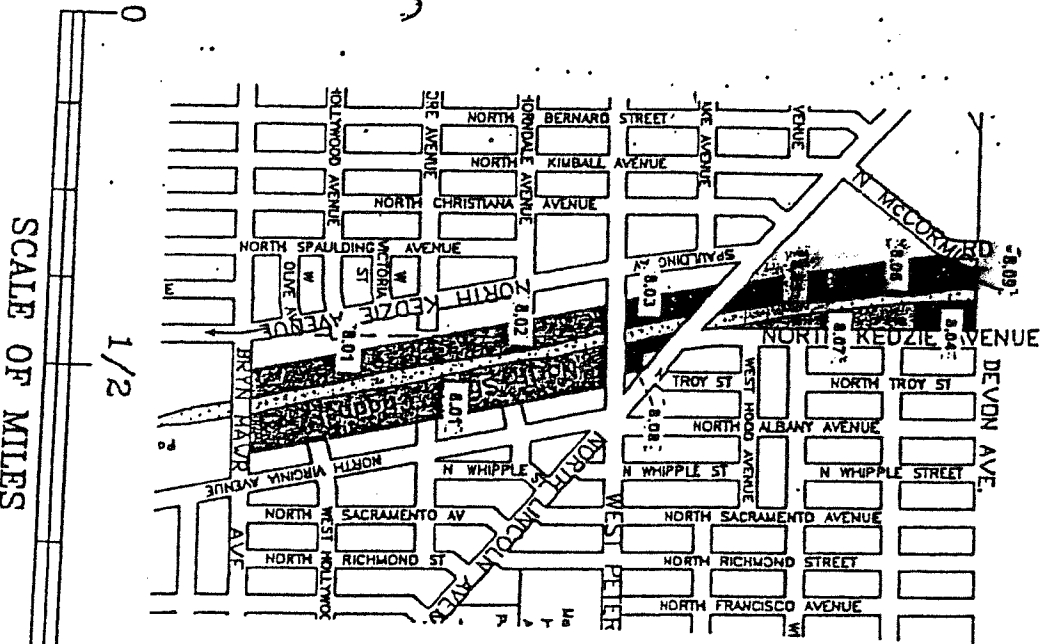
Revised 11/04

RIGHT OF WAY OF THE NORTH SHORE CHANNEL

-  PARKS/RECREATION
-  LEASED
-  VACANT
-  CORPORATE USE
-  WATERWAYS

West side of channel, behind
Lincoln Village Shopping Center,
north to fence at the recreation
station.






Tract No	Terminator of Lessee	Lease/Perm #	Acres	Terms of Lease	Remarks
0 01	Chicago Park District	NL-030	63.20	04-12-61 to 04-11-2061	
0 02	Chicago Park District	NL-031	6.75	04-01-60 to 03-31-2000	
0 03	THIS YARD	NL-072	2.64	11-01-76 to 04-30-2054	
0 04	Red-Van Corporation	NL-08511	3.44	05-01-55 to 04-30-2054	
0 05	BCP Landco, Vantage LLC	NL-255	2.50	01-01-03 to 12-31-2063	
0 06	MacCormick Road Assoc	NL-115	1.80	08-01-90 to 07-31-2010	
0 07	Chicago Park District	RL#N/A	3.22	10-31-04 to 10-20-2043	
0 08	Small Eastern Linn & Stanton Market	Perm #	0.13	09-23-04 to 09-22-2009	
0 09	Chicago Park District				
0 10	Chicago Park District				



SCALE OF MILES

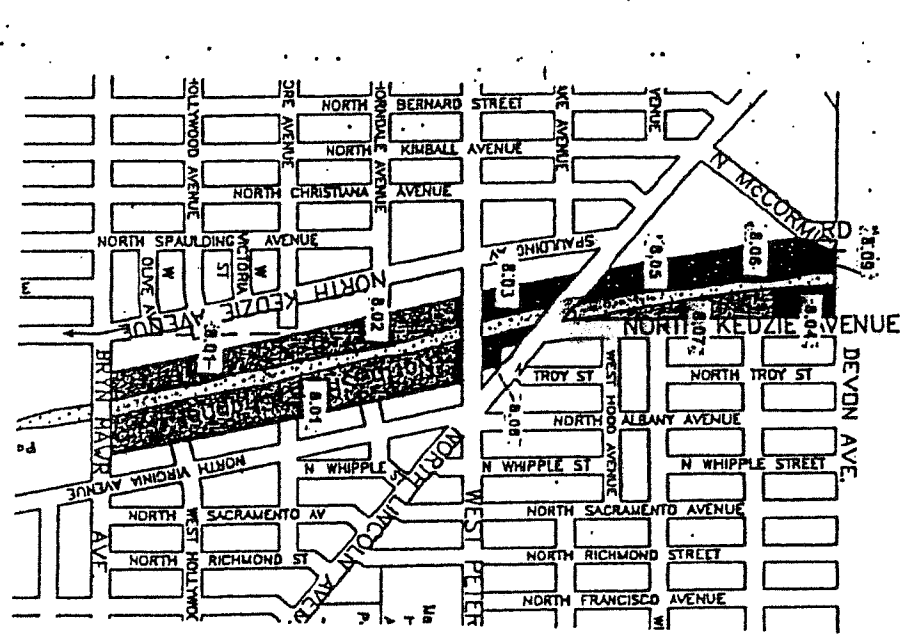
Revised 11/04

RIGHT OF WAY OF THE NORTH SHORE CHANNEL

-  PARKS/RECREATION
-  LEASED
-  VACANT
-  CORPORATE USE
-  WATERWAYS

East side of channel from
D. Lincoln Ave. north to West
Hood Ave.




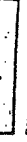

Index	Property or Lessee	Lease/Permit #	Acres	Terms of Lease	Remarks
8 01	Chicago Park District	NL-030	63.20	04-12-01 to 04-11-2061	
8 02	State of Illinois	NL-031	8.75	04-01-69 to 03-31-2000	
8 03	State of Illinois	NL-077	2.64	11-01-76 to 04-30-2054	
8 04	Ken-Van Corporation	NL-085B	3.44	05-01-55 to 04-30-2054	
8 05	USP Lincoln Village LLC	NL-255	2.50	01-01-03 to 12-31-2063	
8 06	McCormick Road Assoc	NL-115	1.88	08-01-60 to 07-31-2010	
8 07	Chicago Park District	NL-030A	3.32	10-21-04 to 10-20-2013	
8 08	North Lincoln Elm #	Permit #	0.13	09-23-04 to 09-22-2009	
8 09	Garfield Market				
8 10	Chicago Park District				



SCALE OF MILES

Revised 11/04

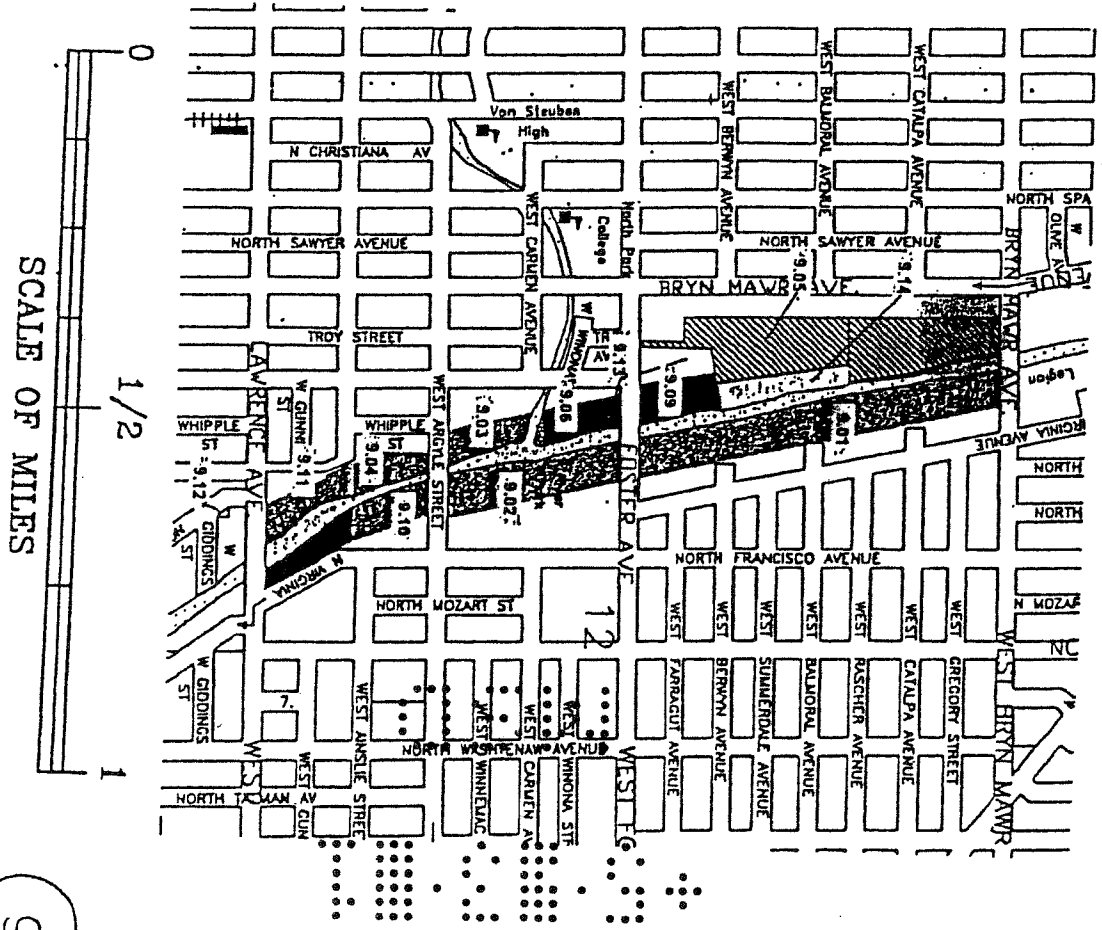
RIGHT OF WAY OF THE NORTH SHORE CHANNEL

-  PARKS/RECREATION
-  LEASED
-  VACANT
-  CORPORATE USE
-  WATERWAYS

NOTE: ALL PORT OF HAVY THAT HAS BEEN CROSSMATCHED HAS BEEN SOLD OR RECONCILED BY THE METROPOLITAN WATER RECLAMATION DISTRICT

North side coverage prep.

Index No	Permittee or Lessee	Lease/Perm. #	Acres	Terms of Lease	Remarks
9 01	University Park District	NL-030	03.70	04-12-01 to 04-11-2061	
9 02	University Park District	NL-030		Included in Index No. 9 01	
9 03	University Park District	NL-030		Included in Index No. 9 01	
9 04	University Park District	NL-030		Included in Index No. 9 01	
9 05	University Park District	NL-030		Included in Index No. 9 01	
9 06	North Park College	NL-202	2.12	07-15-04 to 07-14-2042	
9 09	U.S. Marine Corps	NL-179	3.07	07-01-02 to 06-30-2003	
9 10	University Park District	NL-030		Included in Index No. 9 01	
9 11	University Park District	NL-030A	3.80	08-01-91 to 07-31-2031	
9 12	Vander		0.22		
9 13	North Park College	NL-202	0.46	07-15-04 to 07-14-2042	
9 14	City of Chicago	Per N/A	4.18	12-01-04 to 11-30-2005	



Revised 11/04

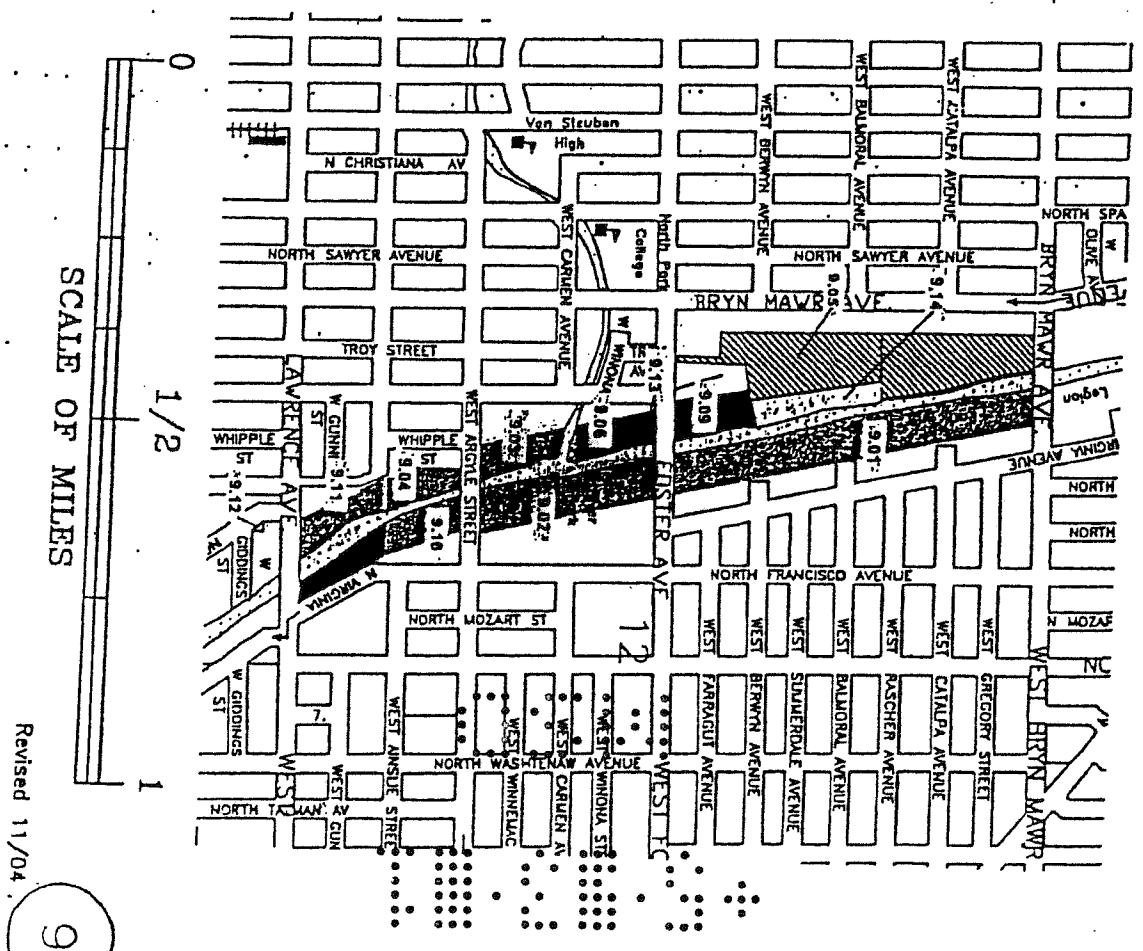
RIGHT OF WAY OF THE NORTH SHORE CHANNEL

- PARKS/RECREATION
- LEASED
- VACANT
- CORPORATE USE
- WATERWAYS

NOTE: ALL RIGHT OF WAY THAT HAS BEEN DISCONTINUED HAS BEEN SOLD OR DECAPATED BY THE METROPOLITAN WATER RECLAMATION DISTRICT

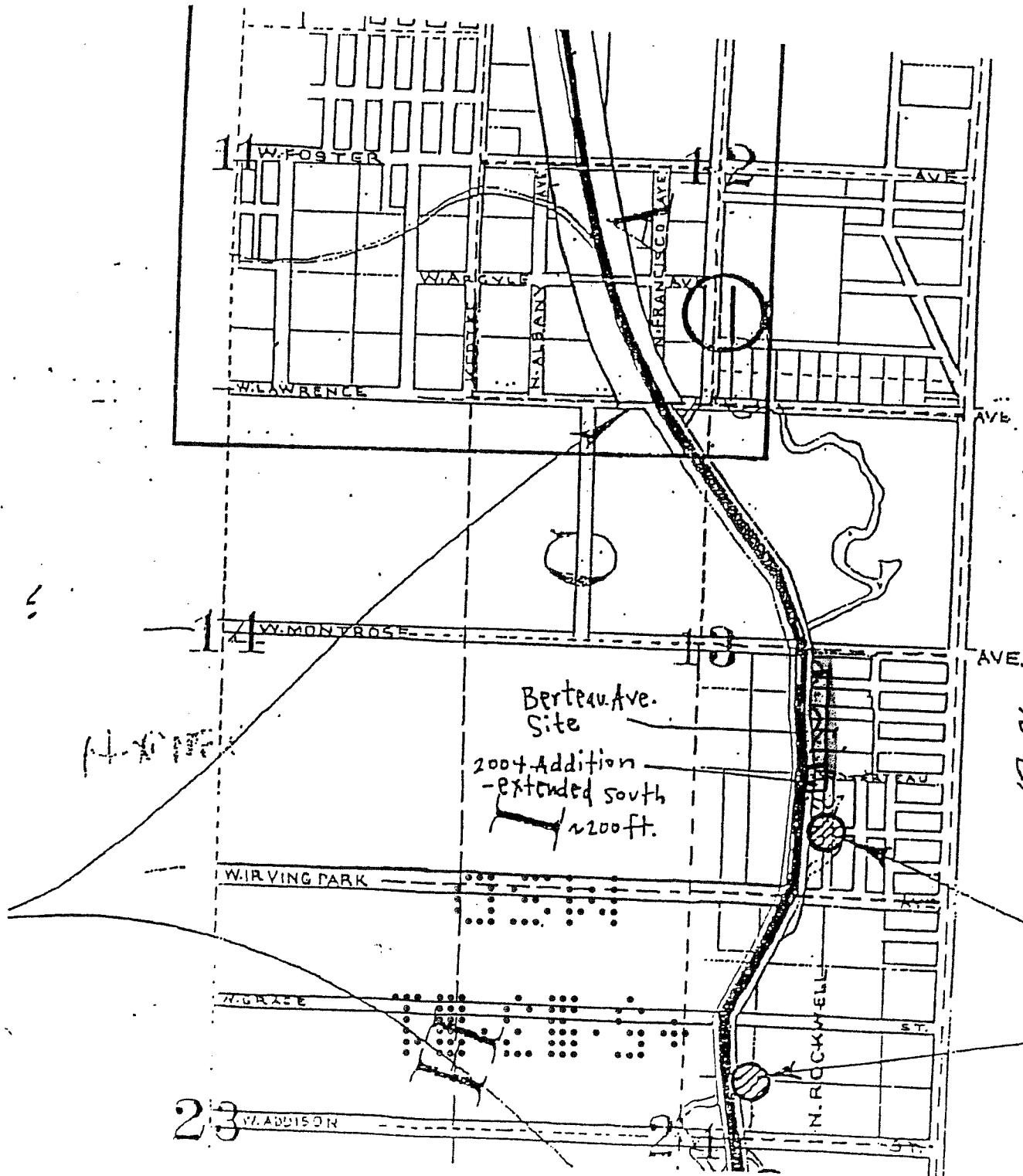
River Park East & West

Index No	Permittee or Lessee	Leaser Permit #	Acres Leased	Terms of lease	Remarks
9 01	Chicago Park District	NL-030	63.70	04-12-81 to 04-11-2081	
9 02	Chicago Park District	NL-030		Included in Index No. 9 01	
9 03	Chicago Park District	NL-030		Included in Index No. 9 01	
9 04	Chicago Park District	NL-030		Included in Index No. 9 01	
9 05	Chicago Park District	NL-030		Included in Index No. 9 01	
9 06	U.S. Marine Corps	NL-202	2.12	07-15-04 to 07-14-2042	
9 09	U.S. Marine Corps	NL-179	3.07	07-01-02 to 06-30-2003	
9 10	Chicago Park District	NL-030A	3.80	08-01-91 to 07-31-2031	
9 11	Chicago Park District	NL-030A	0.22		
9 12	Chicago Park District	NL-262	0.48	07-15-04 to 07-14-2042	
9 13	Chicago Park District	NL-262	4.18	12-01-04 to 11-30-2005	



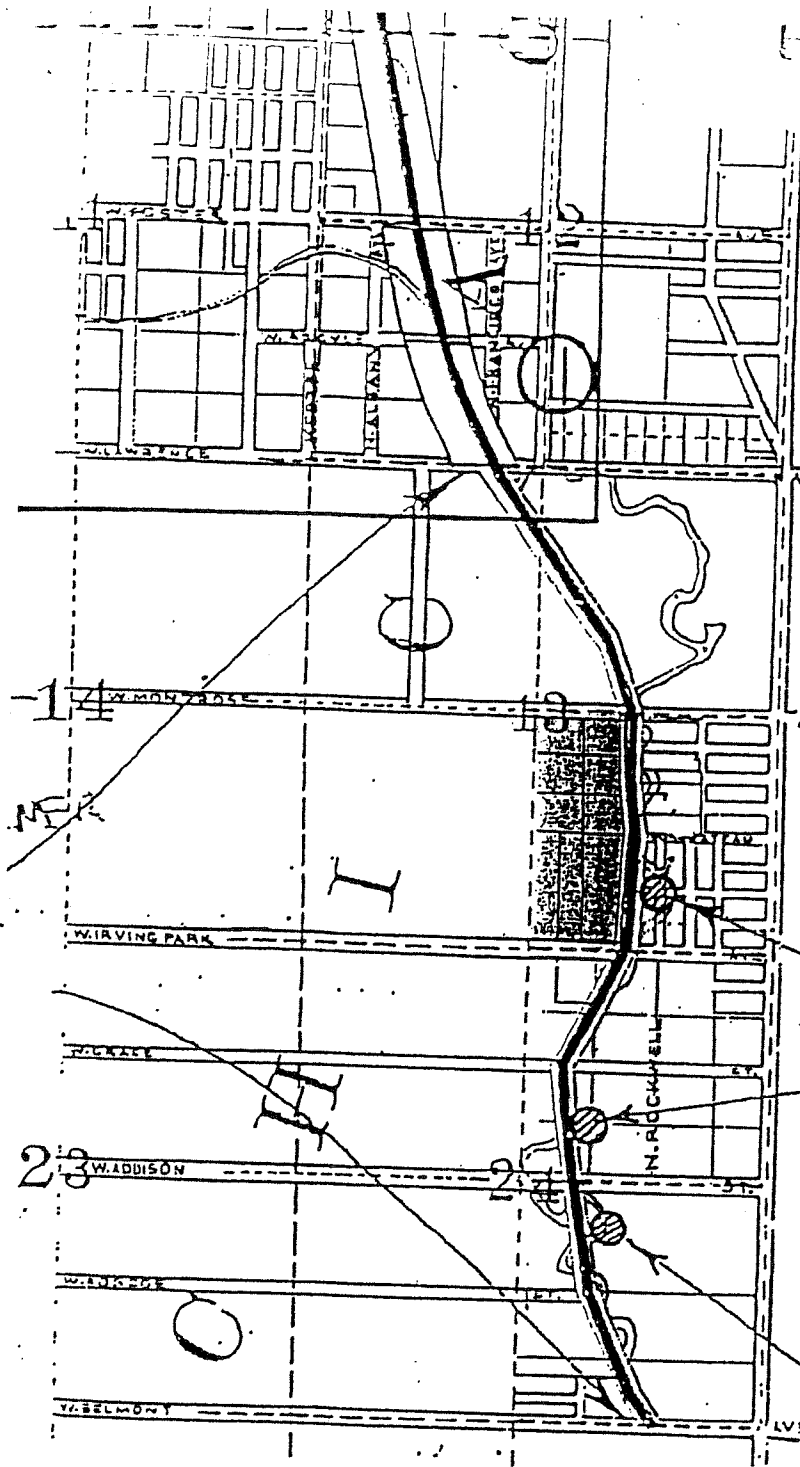
Revised 11/04

Berteau Avenue Site -



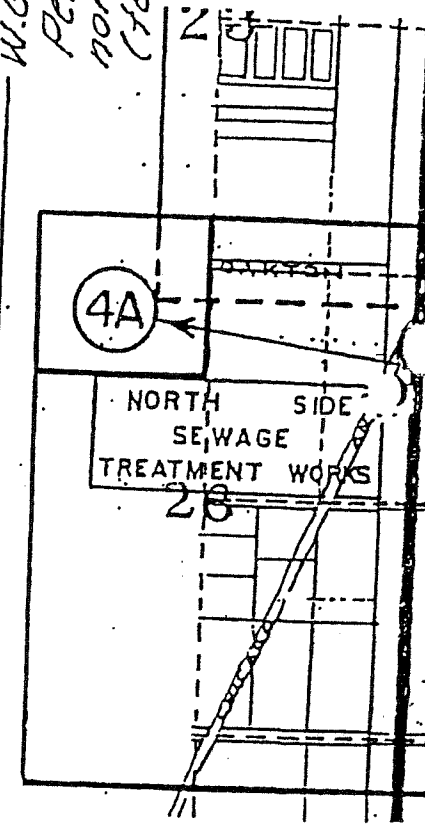
12 ft. easement N. of Belleplaine
to Parkway Bank & Trust Co
for storm sewer outfall structure

14-10-107




12 ft. easement N. of Belleplain
to Parkway Bank & Trust
for storm sewer outfall struck
1-10-74 to 1-9-94

W.G.N. Continental Broc
Permit for Floating Di
northerly of Addison
(Terminated 12-10-75)



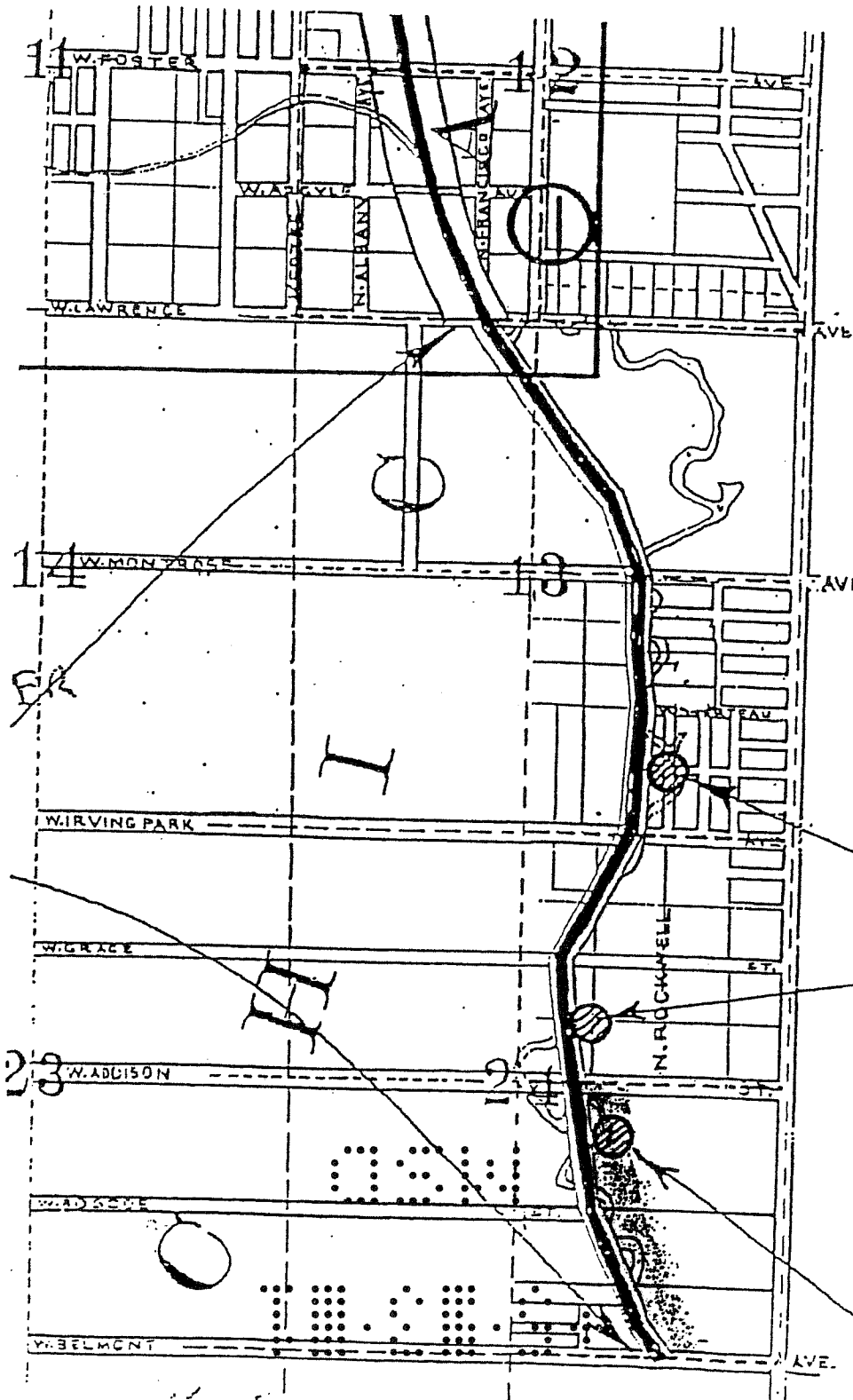
6.70 acre tract of
for T.A.R.P., E. Bank
Law Dept. memo of 1.

INDEX OF CONTENTS








Clark Park

#11



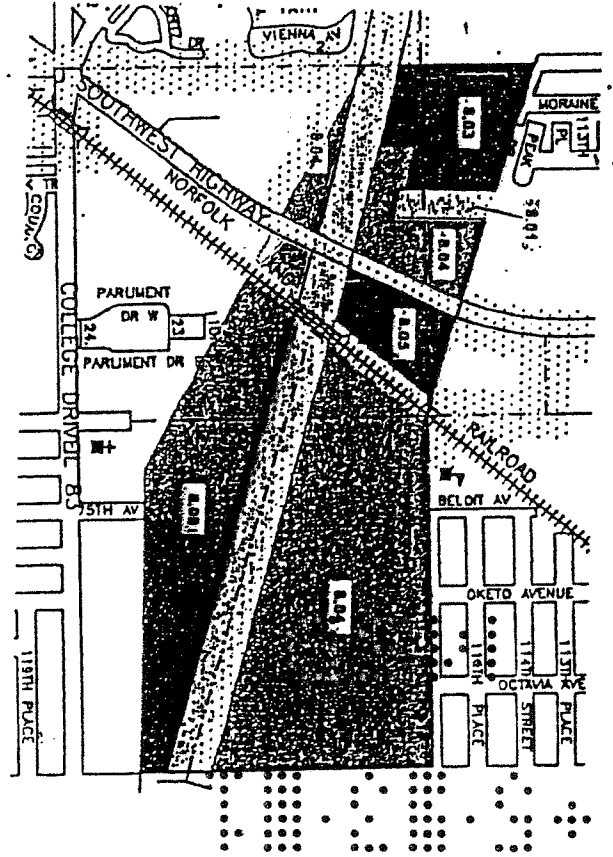
RIGHT OF WAY OF THE CALUMET-SAG CHANNEL

-  PARKS/RECREATION
-  LEASED
-  VACANT
-  CORPORATE USE
-  WATERWAYS

NOTE: ALL RIGHT OF WAY THAT HAS BEEN CROSSMATCHED FROM THE 2004 OR DECATUR BY THE ILLINOIS/WA WATER REGULATION DISTRICT

Lake Katherine Nature Preserve
Parks Heights, IL

Index File	Permittee or Lessee	Lessee	Permit #	Acres	Terms of Lease	River Edge Renaissance Parcel Number
B 01	Vacant			4.05		
B 02	Deeded					
B 03	Calumet Standard Dist 230	MC 253		17.00	01-01-03 to 01-31-2002	18
B 04	City of Park Heights	RI 240		5.60	02-15-04 to 12-30-2020	19
B 05	Moraine	MC 240		9.20	01-12-00 to 11-30-2000	17
B 06	Vintage of Worth	MC 224		214.10	06-01-95 to 05-31-2035	14
B 07	Deeded					15
B 08	City of Park Heights	MC 180		43.80	01-01-88 to 12-30-2038	17
B 09	Paris Club Pooling	MC 184		7.12	03-01-99 to 02-28-2009	15



SCALE OF MILES
0 1/2 1

Revised 11/04.

RIGHT OF WAY OF THE NORTH SHORE CHANNEL

PARKS/RECREATION

 LEASED

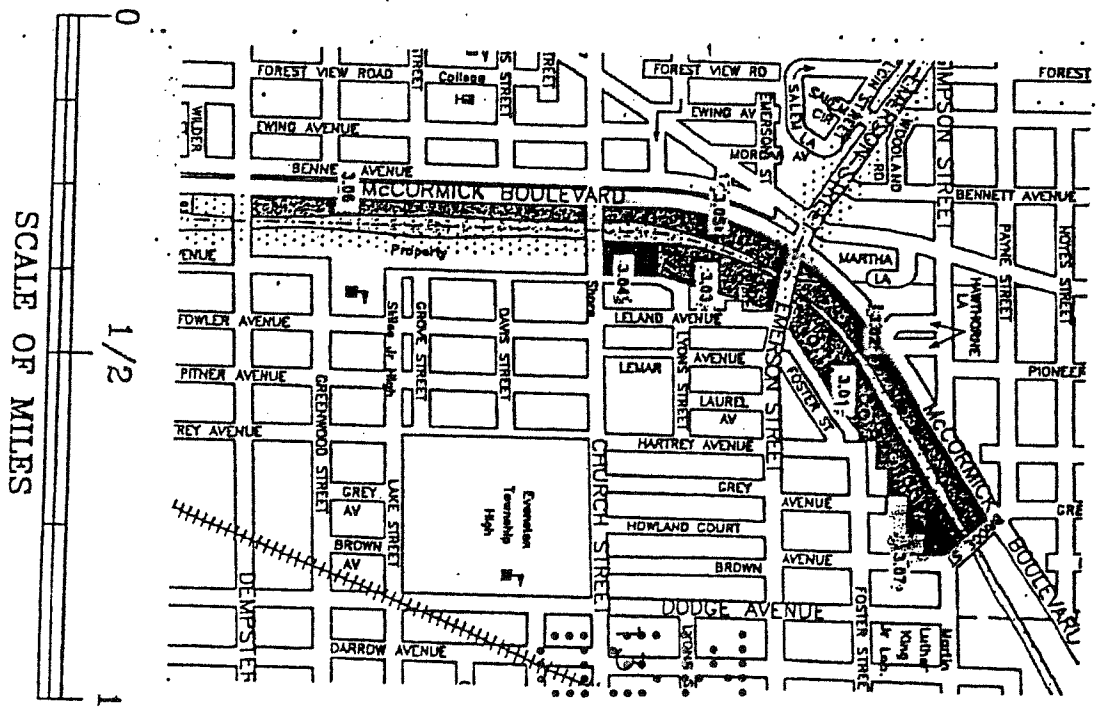
 VACANT

 CORPORATE USE

 WATERWAYS

Evansston Zoology Center

Index No.	Permittee or Lessee	Leased Term #	Acres Leased	Terms of Lease	Remarks
3 01	City of Evanston	NL-063	41.82	12-01-88 to 05-21-2032	
3 02	City of Evanston			See Above	
3 03	City of Evanston			See Above	
3 04	Norfolk Shores Association (or Retirees Clubmen)	NL-127	2.58	03-01-59 to 02-28-2009	
3 05	Village of Stoke	L-221A	11.74	04-01-94 to 03-31-2032	
3 06	Village of Stoke	L-221B		See Above	
3 07	See the Rainbow	NL-130	2.00	04-01-51 to 03-31-2050	



SCALE OF MILES

1/2

1

Revised 11/04

MAP #15

California Park - 3843 N California Ave, Chicago, IL

The image is a screenshot of a web browser displaying Google Maps. The browser's address bar shows the URL: <https://maps.google.com/maps?ie=UTF-8&q=california+park+chicago&fb=1&gl=us&hq=california+park&hnear=0x880e2c3d10f4cbb...>. The search bar contains the text "california park chicago". The map itself shows a street grid in Chicago. A red pin is placed on a building labeled "California Park". The map includes labels for several streets: W Irving Park Rd, W Grace St, N California Ave, N Francisco Ave, N Fairfield Ave, N Washburn Ave, N Rockwell St, and N Carpenter Ave. Other landmarks and businesses shown include "St Paul's House: A Lutheran Life Community", "U Can", "West Beacon Place", "Mana Clark Realty", "Umi Sushi", "Basic Wire & Cable", and "RCN Test". A scale bar in the bottom left corner indicates 200 feet and 100 meters. The browser's taskbar at the bottom shows the date "May 12, 2012" and several open applications, including "start", "Internet Explorer", "Google Maps", "IWinPD", "CPD13 new I.p...", "Documents & Settings", and "C:\STPH".

