




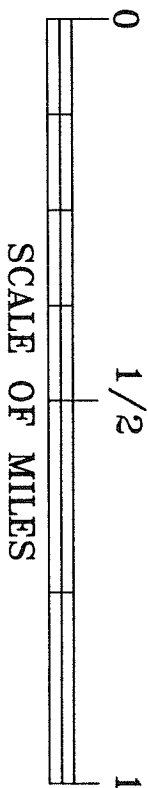
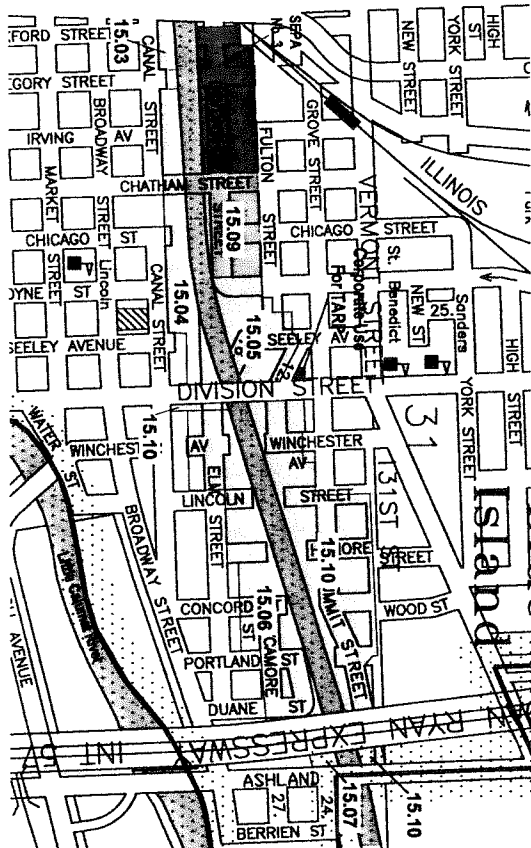


# RIGHT OF WAY OF THE CALUMET-SAG CHANNEL

-  PARKS/RECREATION
-  LEASED
-  VACANT
-  CORPORATE USE
-  WATERWAYS

NOTE: ALL RIGHT OF WAY THAT HAS BEEN CROSSHATCHED HAS BEEN SOLD OR DEDICATED BY THE METROPOLITAN WATER RECLAMATION DISTRICT



Revised 1/12