




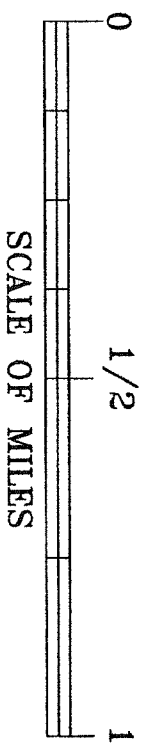
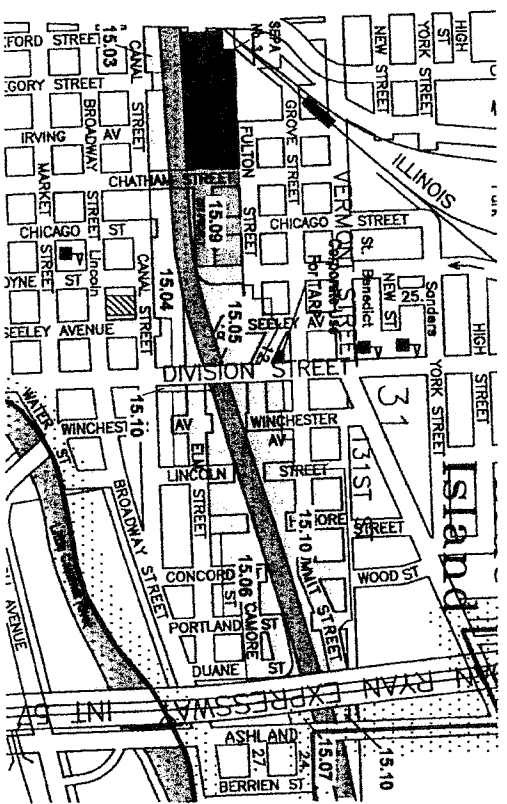


RIGHT OF WAY OF THE CALUMET-SAG CHANNEL

-  PARKS/RECREATION
-  LEASED
-  VACANT
-  CORPORATE USE
-  WATERWAYS

NOTE: ALL RIGHT OF WAY THAT HAS BEEN CROSSING OR
HAS BEEN SOLD OR DESIGNATED BY THE
METROPOLITAN WATER TREATMENT DISTRICT



Revised 1/12