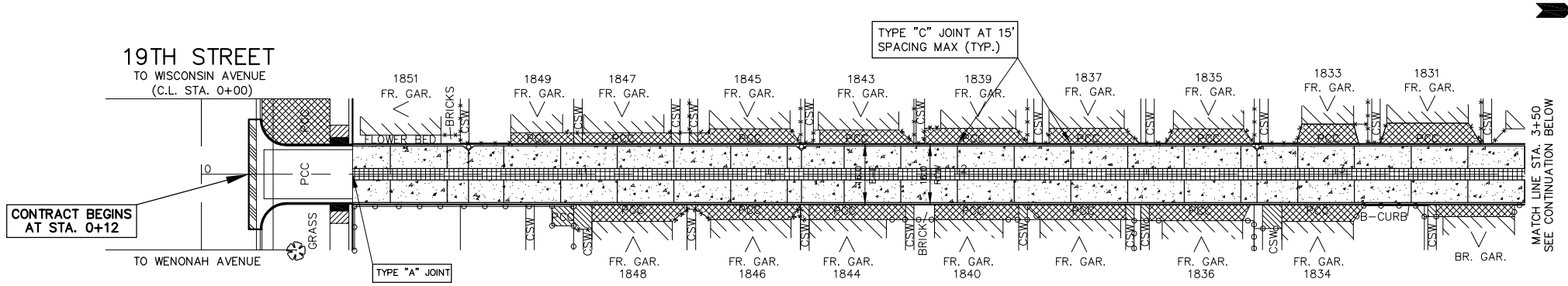

LEGEND

- DENOTES PROPOSED P.C. CONCRETE ALLEY (SEE SHEETS 4 & 9 FOR CONSTRUCTION DETAILS)
- DENOTES P.C. CONCRETE SIDEWALK, 5" REMOVAL & REPLACEMENT, ON AGGREGATE BASE COURSE, TYPE B, 2"
- DETECTABLE WARNING TACTILE STRIP FOR HANDICAP RAMPS PER I.D.O.T. STANDARD 424001-07
- DENOTES PAVEMENT REPLACEMENT – SURFACE COURSE, 3"
- DENOTES P.C. CONCRETE DRIVEWAY PAVEMENT, 7" REMOVAL AND REPLACEMENT
- DENOTES CLASS D PATCH, TYPE II, 6", SPECIAL
  4" HMA BINDER COURSE
  2" HMA SURFACE COURSE
- DENOTES P.C. CONCRETE ALLEY RETURN, 8" REMOVAL & REPLACEMENT (SEE SHEET 4 FOR CONSTRUCTION DETAILS)
- WEST OR NORTH GARAGE FLOOR, SIDEWALK, OR GROUND AT BUILDING PROFILES
- EAST OR SOUTH GARAGE FLOOR, SIDEWALK, OR GROUND AT BUILDING PROFILES

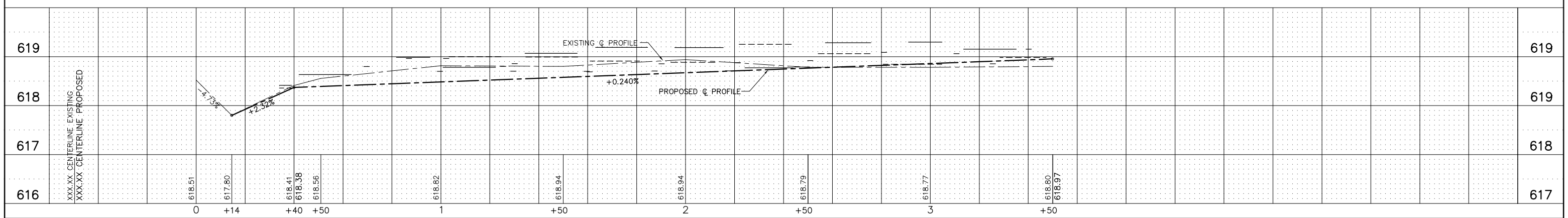

BENCHMARK

SOUTHEAST BOLT ON FIRE HYDRANT AT SW CORNER OF 19TH STREET AND WISCONSIN AVENUE
ELEV.=620.84

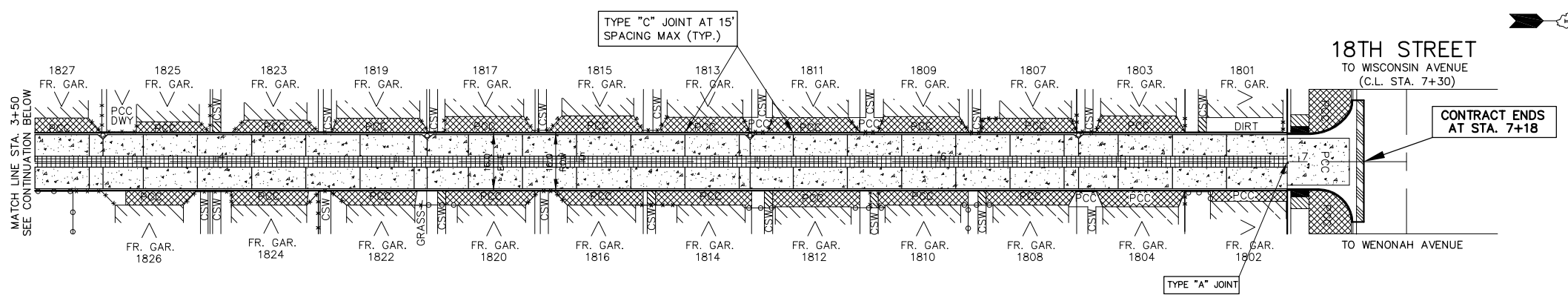

GRAPHIC SCALE
20 0 IN FEET 20 40

IMPORTANT!

FULL SIZE PLANS HAVE BEEN PREPARED USING STANDARD ENGINEERING SCALES. REDUCED SIZED PLANS WILL NOT CONFORM TO STANDARD SCALES INDICATED IN TITLE BLOCK.

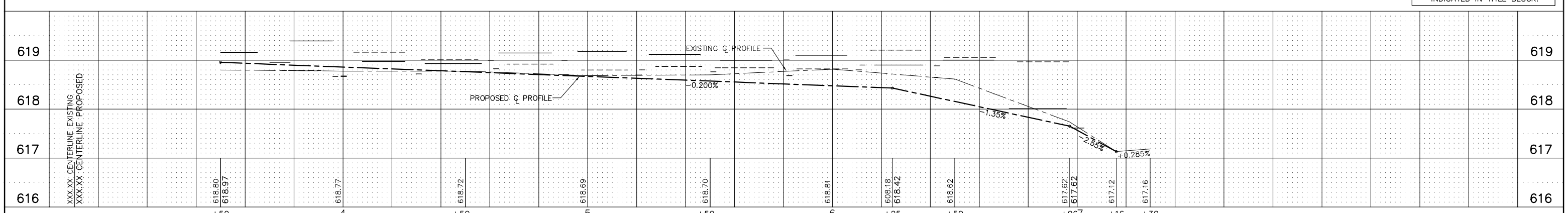

NOVOTNY ENGINEERING
545 Plainfield Road, Suite A
Willowbrook, IL 60527
T: (630) 887.8640
F: (630) 887.0132
Illinois Professional Design Firm No. 184-000928

PROJECT

CITY OF BERWYN, ILLINOIS
GREEN ALLEY PROGRAM
PHASE 2

REVISIONS			
NO.	BY	DATE	DESCRIPTION

PLAN AND PROFILE:
ALLEY # 1
1800 BLOCK-
BETWEEN WISCONSIN AVENUE AND WENONAH AVENUE

PROJECT NO. 19009	SCALE H: 1"=20'; V: 1"=1'
DRAWN/DESIGNED TRB/TRB	DATE JAN., 2019
CHECKED/APPROVED JEF/TRB	FIELD BOOK NO. FILE

SHEET 1 OF 1 SHEETS