







Parcels To Be Acquired		Structure Age (years)
Parcel PIN	Address	
2917113021	15300 Myrtle Ave	128
2917113022	15302 Myrtle Ave	133
2917113023	15306 Myrtle Ave	N/A - Vacant
2917113024	15308 Myrtle Ave	N/A - Vacant
2917113025	15310 Myrtle Ave	N/A - Vacant
2917113026	15314 Myrtle Ave	128
2917113027	15318 Myrtle Ave	113
2917113028	15320 Myrtle Ave	N/A - Vacant
2917113029	15324 Myrtle Ave	N/A - Vacant
2917113030	15328 Myrtle Ave	128
2917113031	15332 Myrtle Ave	131
2917113032	15332 Myrtle Ave	N/A - Vacant
2917113033	15334 Myrtle Ave	N/A - Vacant
2917113034	15336 Myrtle Ave	N/A - Vacant
2917113035	15338 Myrtle Ave	N/A - Vacant
2917114001	15301 Myrtle Ave	94
2917114002	15305 Myrtle Ave	103
2917114003	15307 Myrtle Ave	108
2917114004	15311 Myrtle Ave	98
2917114005	15317 Myrtle Ave	N/A - Vacant
2917114006	15317 Myrtle Ave	128
2917114007	15321 Myrtle Ave	99
2917114008	15325 Myrtle Ave	99
2917114009	15327 Myrtle Ave	N/A - Vacant
2917114010	15327 Myrtle Ave	N/A - Vacant
2917114011	15329 Myrtle Ave	N/A - Vacant
2917114012	15331 Myrtle Ave	128
2917114013	15333 Myrtle Ave	N/A - Vacant
2917114039	15333 Myrtle Ave	N/A - Vacant
2917114040	15337 Myrtle Ave	128
2917114016	15337 Myrtle Ave	N/A - Vacant

Parcel 17 & Parcel 18

Property Acquisition Plan

MWRD City of Harvey BRIC Stormwater Management Project

Legend

-  Parcels To Be Acquired
-  Parcels
-  Approximate Basin Grading
-  Existing Primary Structures

Data Source:
Coordinate System:

